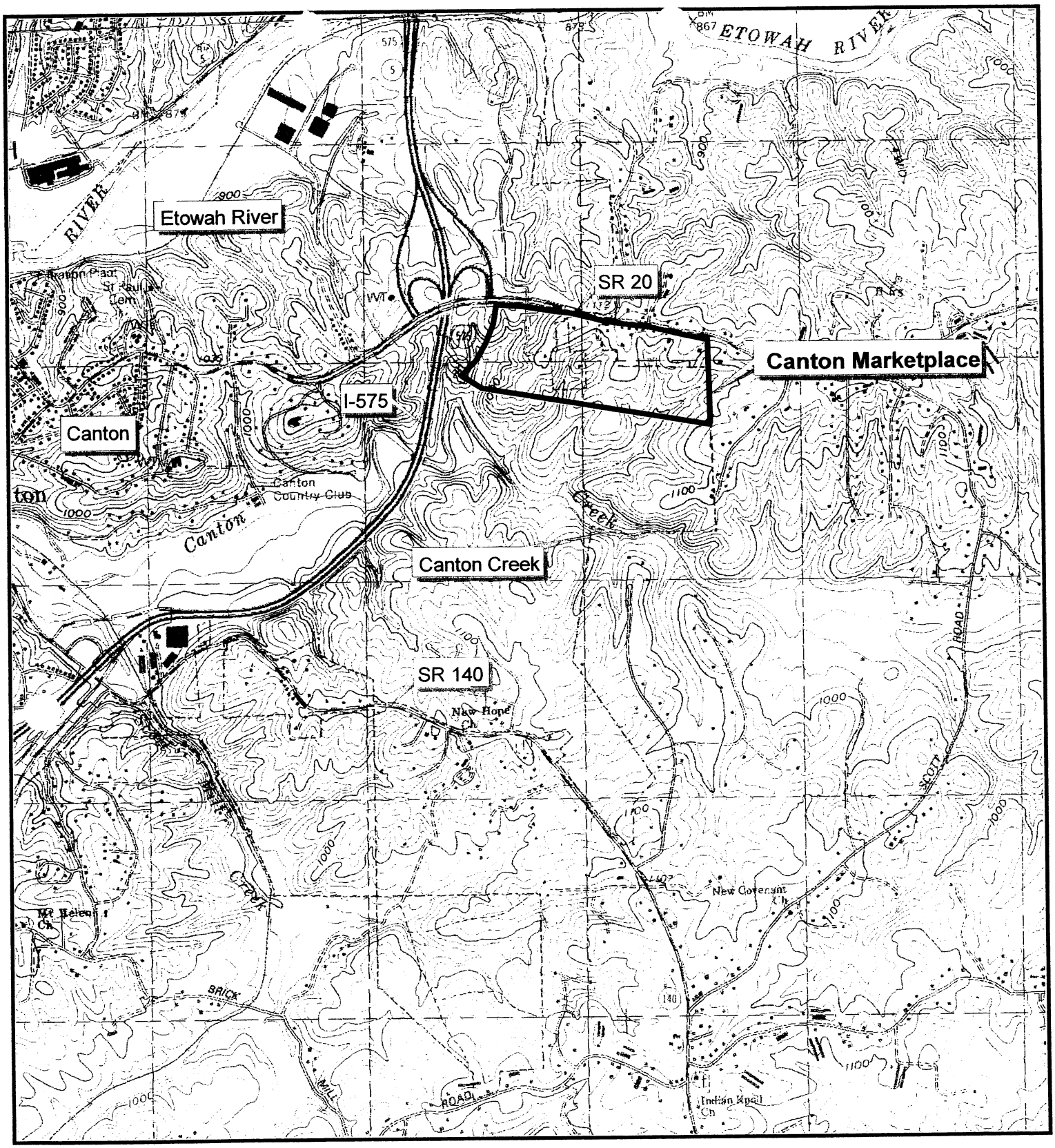

N

W E

S

Figure 1

PROJECT LOCATION MAP

Canton Marketplace

Cherokee County, Georgia

USGS - Canton 7.5 minute quadrangle (1991)

1000 0 1000 2000 3000 Feet

ECO-SOUTH, INC.

Environmental Consultants

CUMMING HWY. S.R. 20 VARIABLE R/W

PHASE I

PHASE II

WETLAND "A" (0.02 ACRES)

WETLAND "B" (0.03 ACRES)

WETLAND "C" (0.24 ACRES)

WETLAND "I" (0.33 ACRES)

WETLAND "L" (0.03 ACRES)

WETLAND "K" (0.10 ACRES)

STREAM #1

STREAM #2

STREAM #3

PROPERTY BOUNDARY

CANTON CREEK

LOCATION MAP

WETLAND AND STREAM DELINEATION INFORMATION PROVIDED TO HGA BY ECO-SOUTH, INC.

A PROJECT OF:

The Sembler Company

JURISDICTIONAL WATERS LEGEND

- 1' TO 3' WATERWAY
- 2' TO 4' WATERWAY
- 3' TO 6' WATERWAY
- 4' TO 8' WATERWAY
- WETLAND

EXISTING CONDITIONS MAP

SCALE IN FEET

REVISION			
NO.	BY	DESCRIPTION	DATE

HAINES, GIBSON & ASSOCIATES, INC.
CONSULTING ENGINEERS
1000 NORTH SOUTH ROAD, SUITE 200
LAWRENCEVILLE, GEORGIA 30245
PHONE: (770) 461-7550 FAX: (770) 461-7700

CANTON MARKETPLACE

GEORGIA HWY. 20 @ I-575

CITY OF CANTON, GEORGIA

CUMMING HWY. S.R. 20 VARIABLE R/W

APPROXIMATE PROPOSED RELOCATED OFF-RAMP FROM NORTH I-575

WETLAND "A" (0.02 ACRES)

1' TO 3' WATERWAY (849 L.F.)

2' TO 4' WATERWAY (268 L.F.)

1' TO 3' WATERWAY (869 L.F.)

PHASE I

WETLAND "I" (0.33 ACRES)

2' TO 4' WATERWAY (268 L.F.)

1' TO 3' WATERWAY (361 L.F.)

3' TO 6' WATERWAY (1,221 L.F.)

4' TO 8' WATERWAY (709 L.F.)

WETLAND "B" (0.03 ACRES)

WETLAND "C" (0.24 ACRES)

STREAM #1

STREAM #2

CANTON CREEK

PROPERTY BOUNDARY

PHASE II

WETLAND "L" (0.03 ACRES)

3' TO 4' WATERWAY (600 L.F.)

2' TO 4' WATERWAY (609 L.F.)

WETLAND "K" (0.10 ACRES)

3' TO 6' WATERWAY (376 L.F.)

PROPERTY BOUNDARY

4' TO 8' WATERWAY (1,091 L.F.)

STREAM #3

LOCATION MAP

WETLAND AND STREAM DELINEATION INFORMATION PROVIDED TO HGA BY ECO-SOUTH, INC.

A PROJECT OF:

The Sembler Company

JURISDICTIONAL WATERS IMPACT LEGEND

WETLANDS:	"A"	0.02 ACRES
	"B"	0.03 ACRES
TOTAL:	"C"	NO IMPACT
0.51 ACRES	"I"	0.33 ACRES
	"K"	0.10 ACRES
	"L"	0.03 ACRES
STREAMS:	"#1"	2,285 LINEAR FEET
TOTAL:	"#2"	1,225 LINEAR FEET
5,380 L.F.	"#3"	1,870 LINEAR FEET

JURISDICTIONAL WATERS LEGEND

- 1' TO 3' WATERWAY
- 2' TO 4' WATERWAY
- 3' TO 6' WATERWAY
- 4' TO 8' WATERWAY
- WETLAND

JURISDICTIONAL WATERS IMPACT MAP

SCALE IN FEET

2004-147

REVISIONS

NO.	BY	DESCRIPTION	DATE

HAINES, GIBSON & ASSOCIATES, INC.
CONSULTING ENGINEERS
1880 NORTH BROWN ROAD, SUITE 100
LAWRENCEVILLE, GEORGIA 30043
PHONE: (770) 461-7060 FAX: (770) 461-7780

CANTON MARKETPLACE

GEORGIA HWY. 20 @ I-575

CITY OF CANTON, GEORGIA

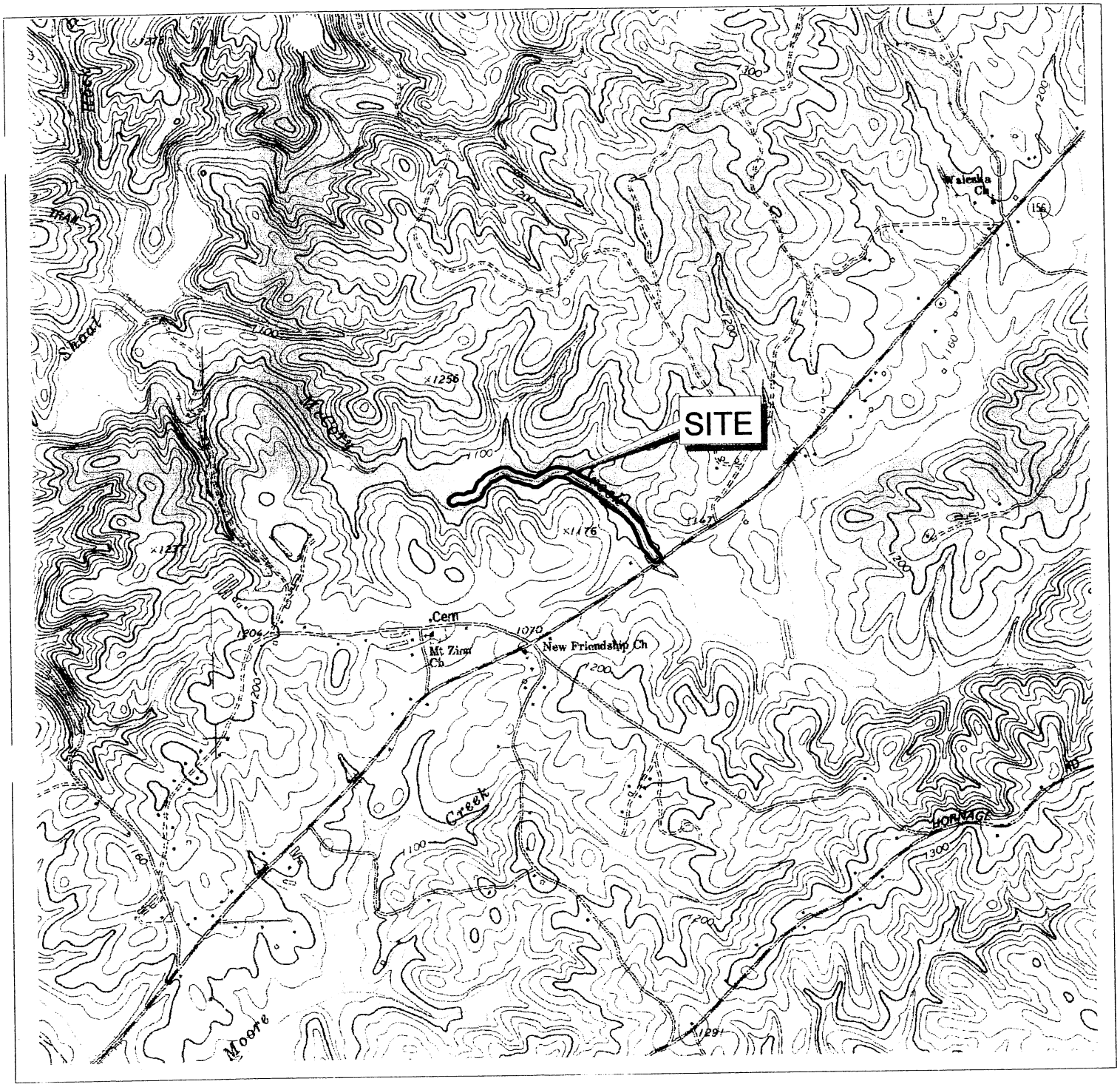

McCORY CREEK SITE

1000 0 1000 2000 Meters

N
W E
S

MITIGATION SITE LOCATION MAP
SEMBLER - CANTON RETAIL
CHEROKEE COUNTY, GEORGIA

ECO-SOUTH, INC.

Source: USGS 7.5 Minute Topographic Quadrangle - Waleska

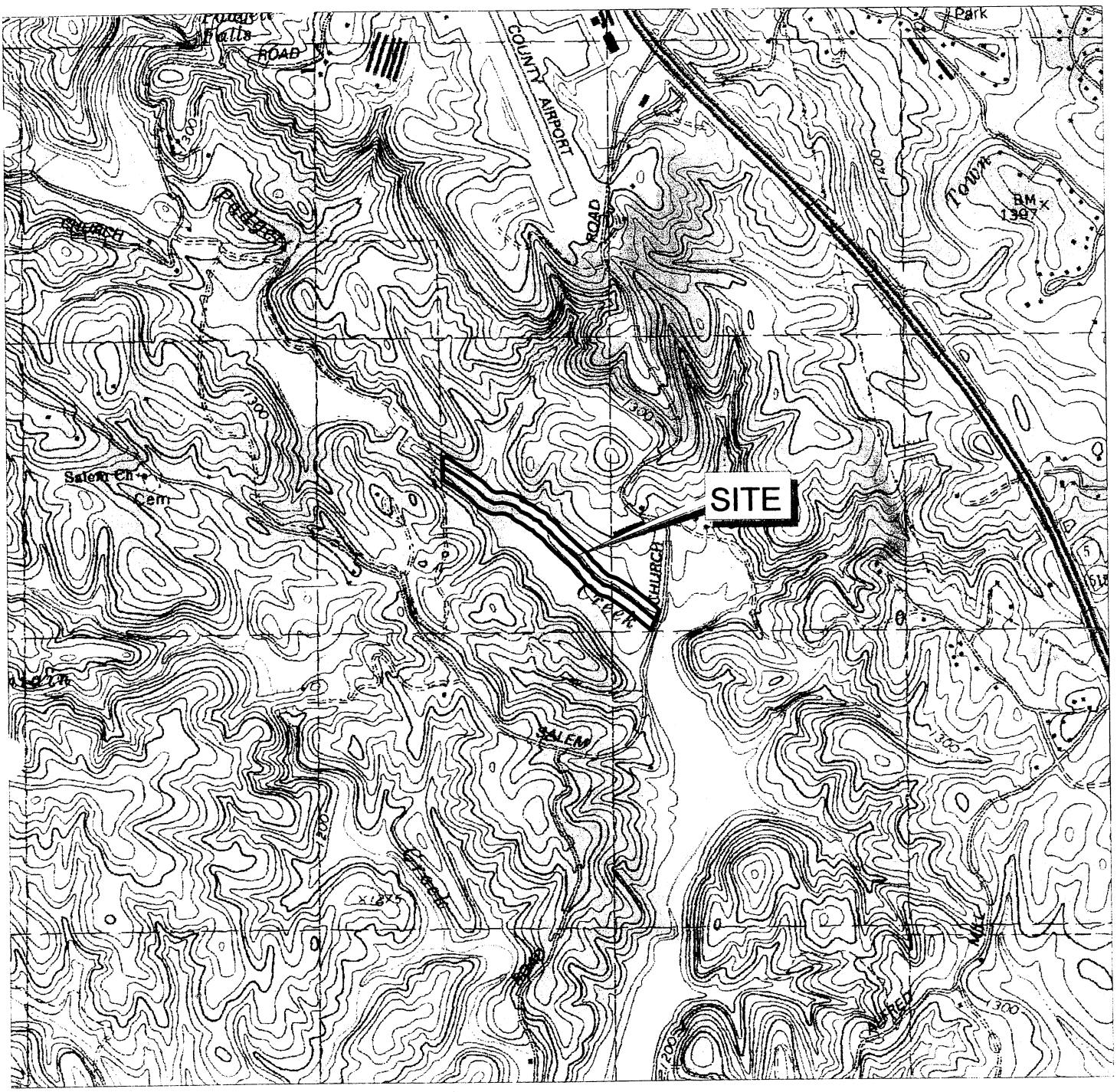

PADGETT CREEK SITE

800 0 800 1600 Meters

N
W E
S

MITIGATION SITE LOCATION MAP
SEMBLER - CANTONRETAIL
PICKENS COUNTY, GEORGIA

ECO-SOUTH, INC.

Source: USGS 7.5 Minute Topographic Quadrangle - Jasper