Project Vicinity MAP

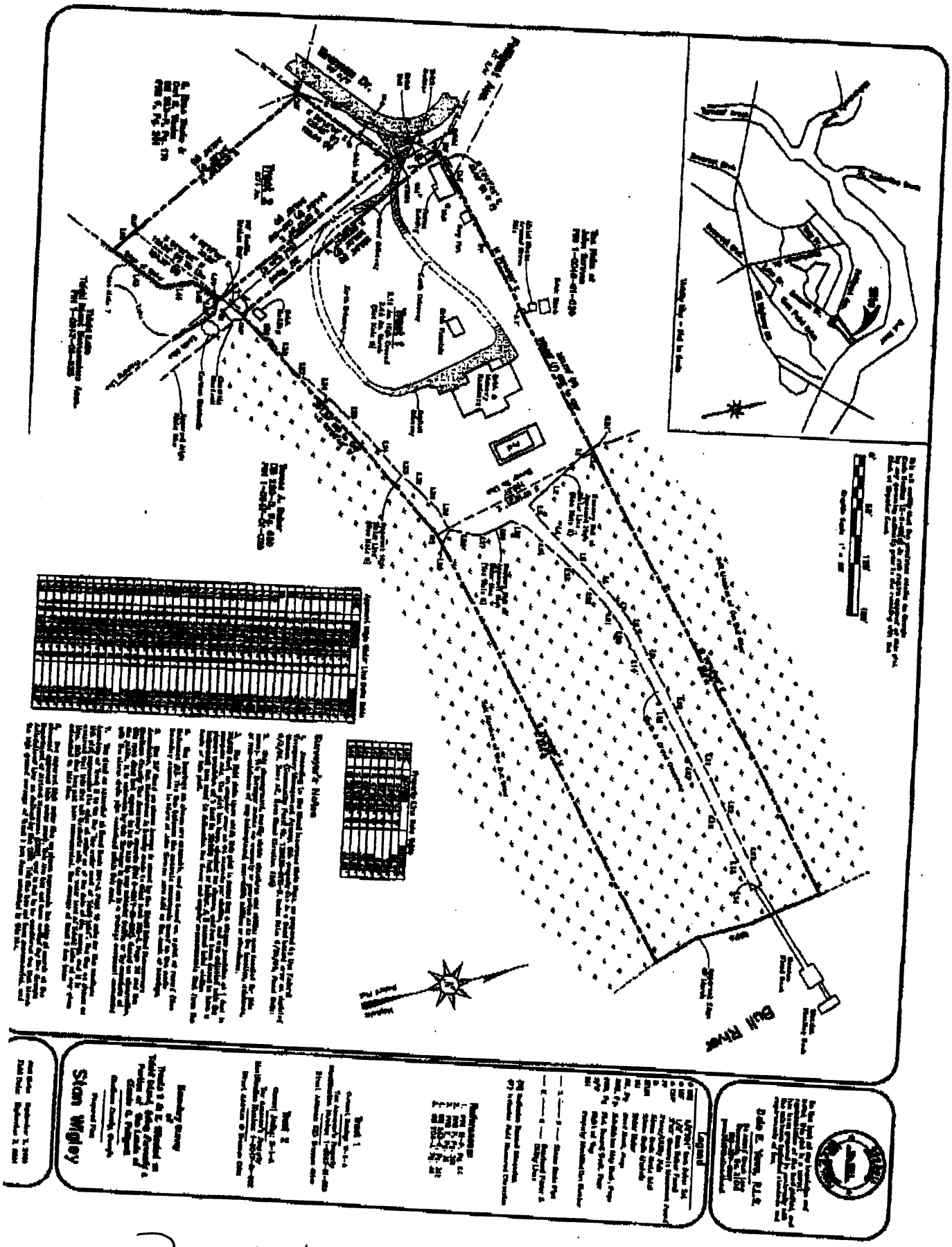

Project Location MAP

Existing Dock

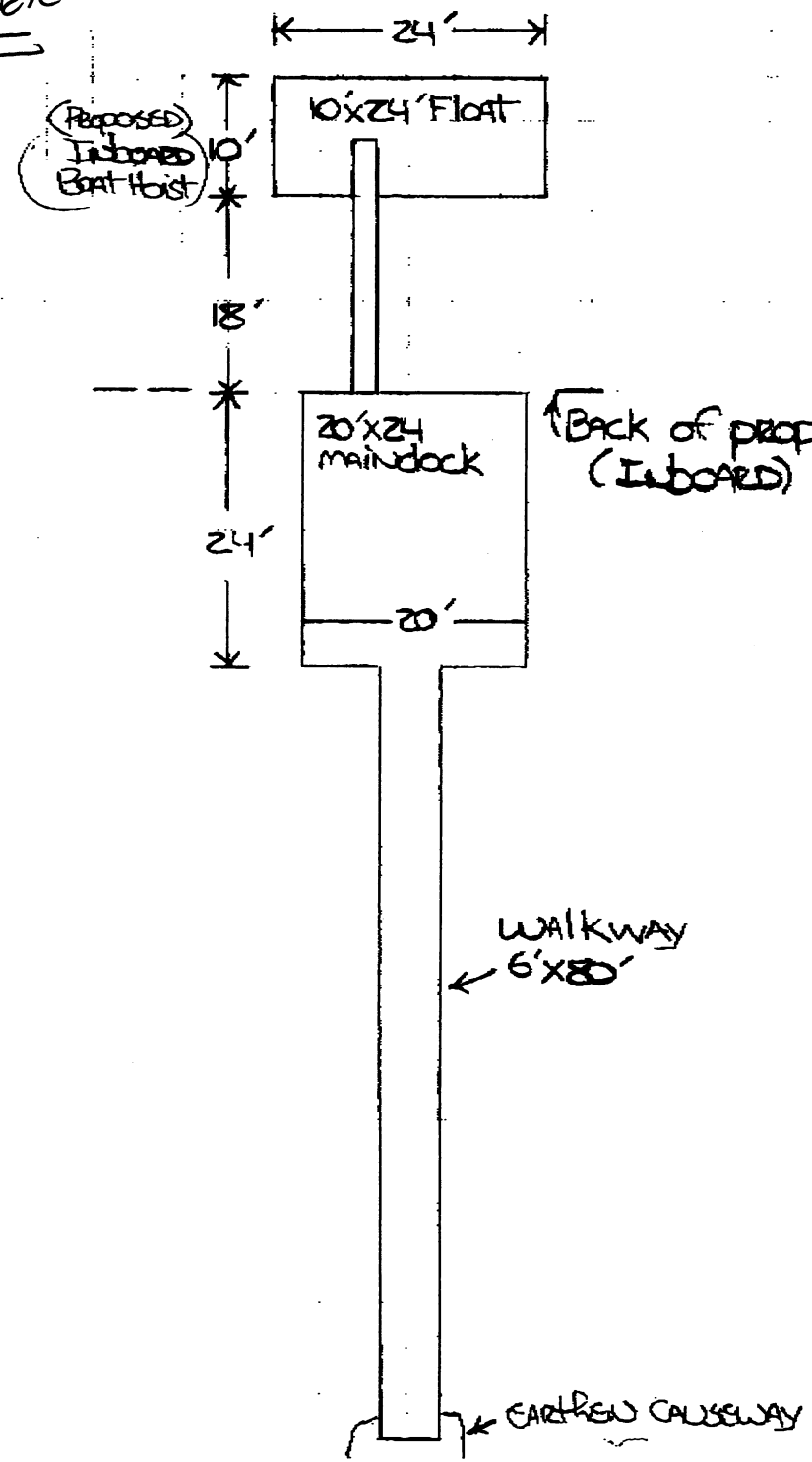

Existing Dock:
123 Brannen Dr.
Savh, Ga.

Attn: Jeff King

Existing Dock

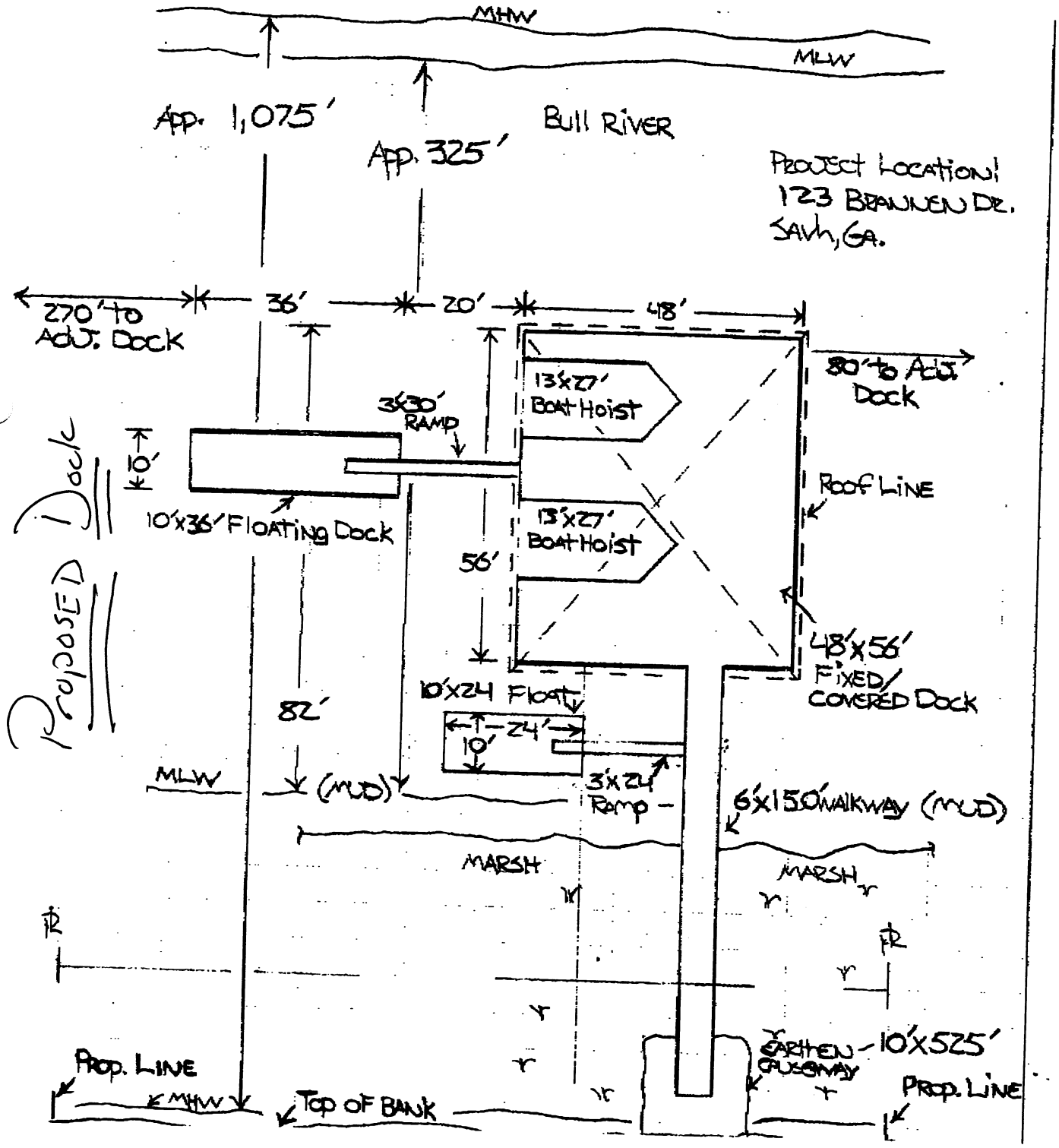
MHW
MLW
App. 1,075'
App. 325'
Bull River
Project Location:
123 Brannen Dr.
Savh, Ga.
270' to Adj. Dock
36'
20'
48'
80' to Adj. Dock
13'x27' Boat Hoist
3'x30' Ramp
10'
Roof Line
10'x36' Floating Dock
13'x27' Boat Hoist
56'
48'x56' Fixed/ Covered Dock
10'x24 Float
24'
10'
82'
MLW
(MUD)
3'x24' Ramp
6'x150' walkway (MUD)
MARSH
MARSH
Earthen Causeway
10'x525'
Prop. Line
MHW
Top of Bank
Prop. Line
Proposed Dock

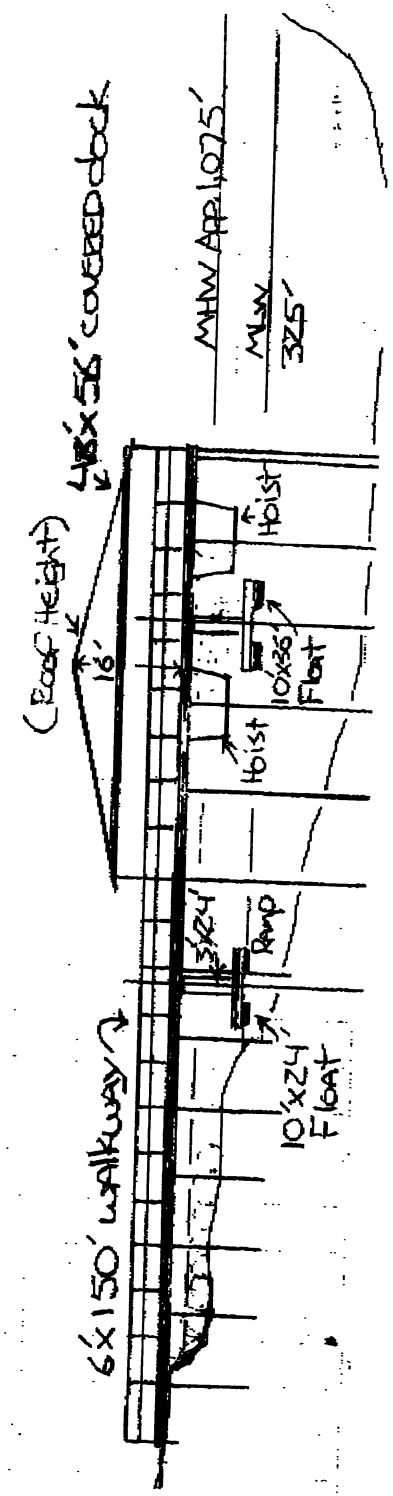
48'x56' covered dock
MHW App. 1,075'
MLW 325'
Hoist
(Roof Height)
16'
10'x36' Float
Hoist
3'x24' Ramp
10'x24' Float
6'x150' walkway