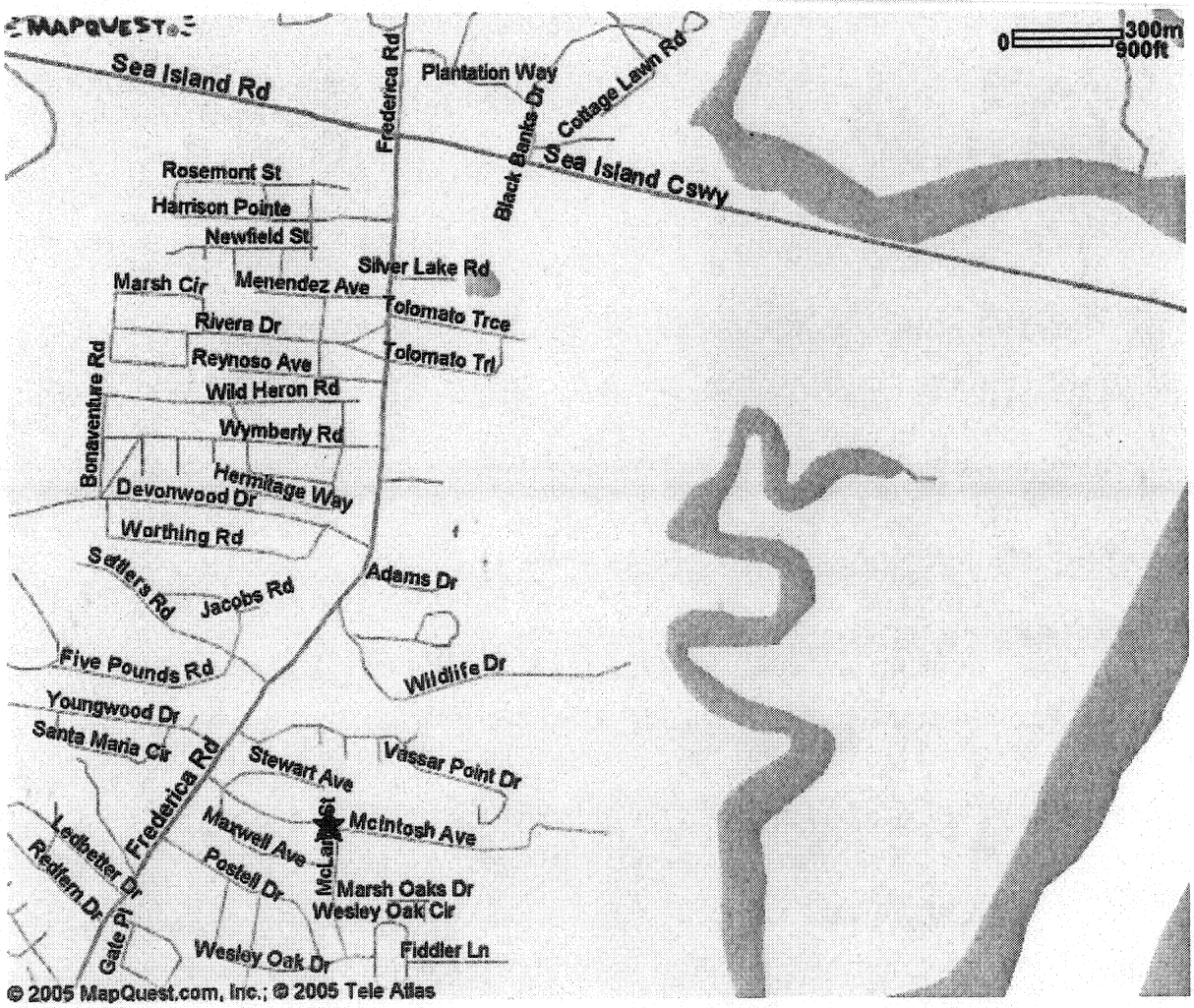

All rights reserved. Use Subject to License/Copyright

This map is informational only. No representation is made or warranty given as to its content. User assumes all risk of use. MapQuest and its suppliers assume no responsibility for any loss or delay resulting from such use.

ITEM #2 & 3

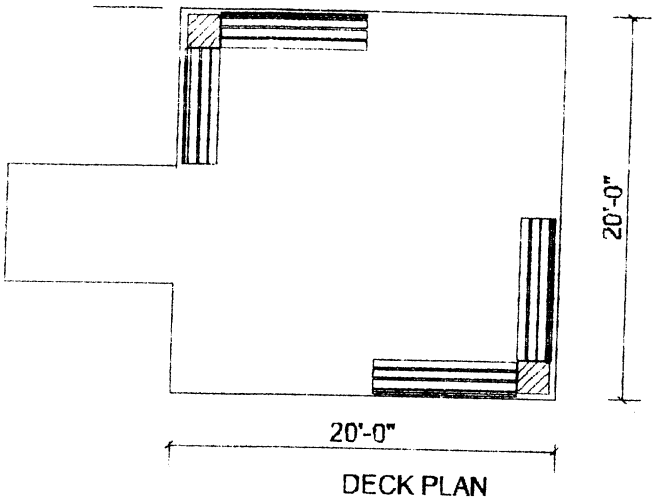

DECK PLAN
WITHTABLES & BENCHS

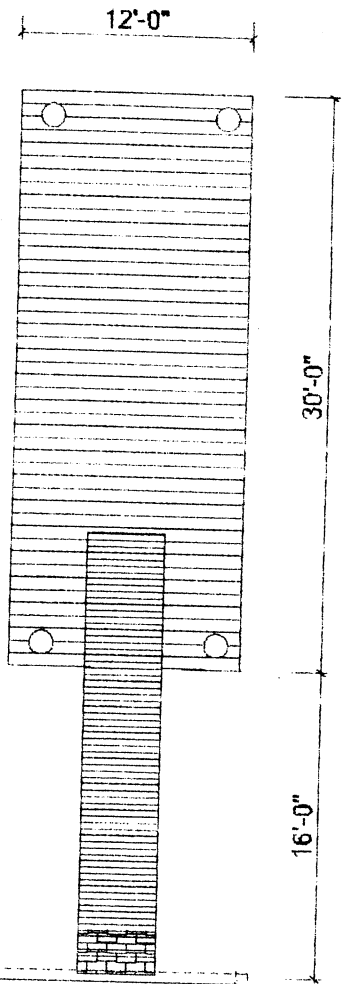

WILLIAM FELEX STROTHER JR.
COMMUNTY RECREATIONAL DOCK
VASSER CREEK LOCATION
PLAN by G.H.E.
COSTUM DOCK MFG.
BRUNS. GA. 31520

DATE 5 / 25 / 05 REVISED 8/24/05
SHT. 1 of 1

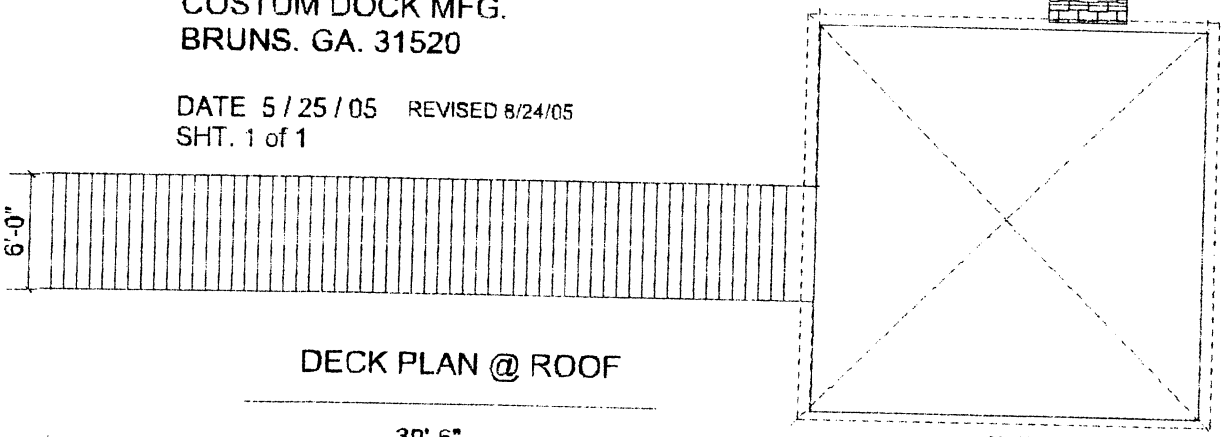

DECK PLAN @ ROOF

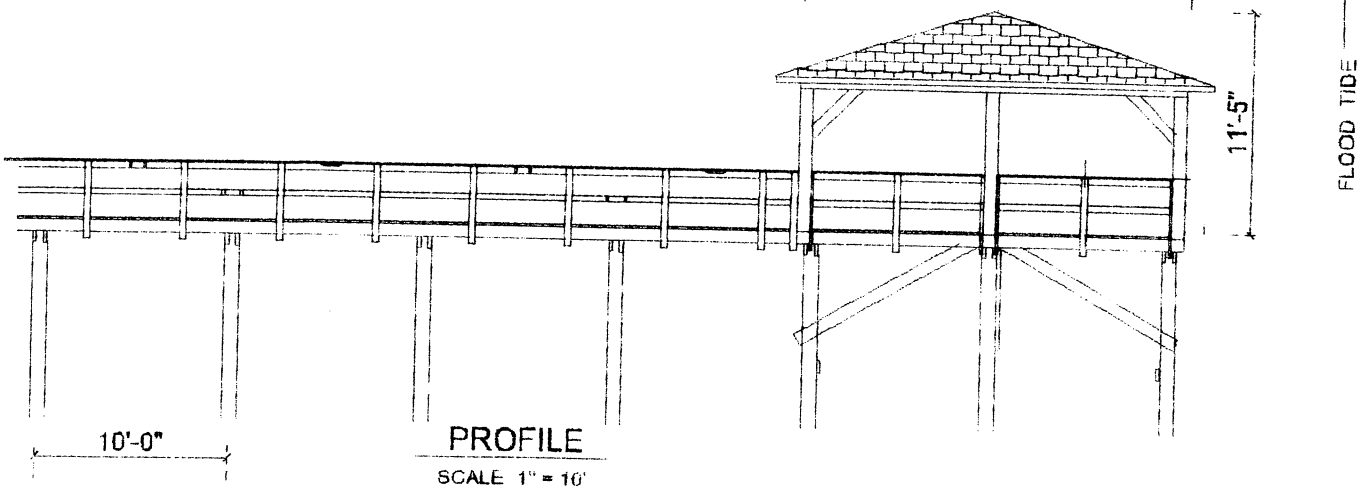

PROFILE
SCALE 1" = 10'

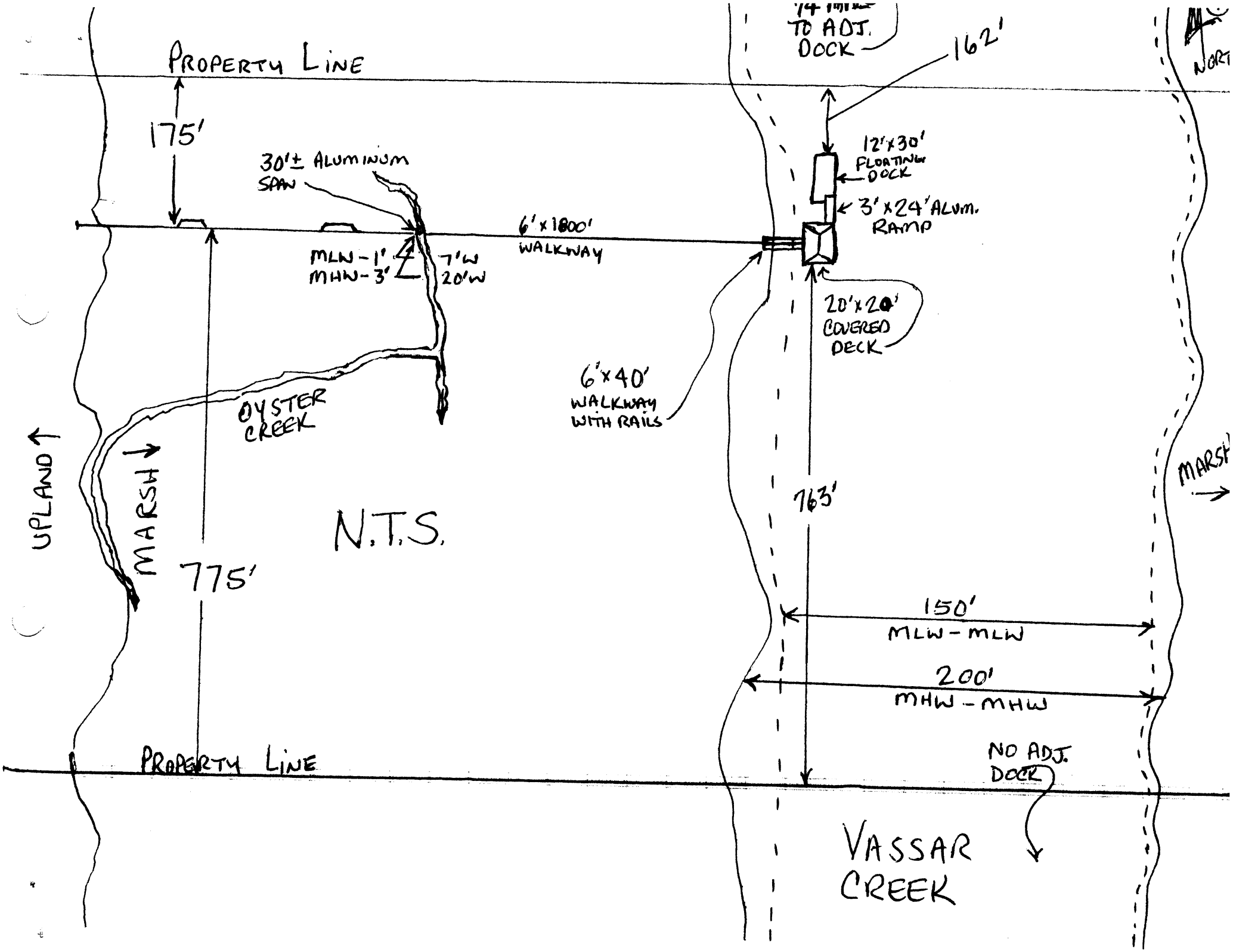
PROPERTY LINE
175'
30'± ALUMINUM SPAN
MLW - 1'
MHW - 3'
7'W
20'W
6'x1800' WALKWAY
OYSTER CREEK
UPLAND
MARSH
N.T.S.
775'
6'x40' WALKWAY WITH RAILS
TO ADJ. DOCK
162'
12'x30' FLOATING DOCK
3'x24' ALUM. RAMP
20'x20' COVERED DECK
763'
150' MLW - MLW
200' MHW - MHW
NO ADJ. DOCK
PROPERTY LINE
VASSAR CREEK
MARSH
NORTH

N.T.S.

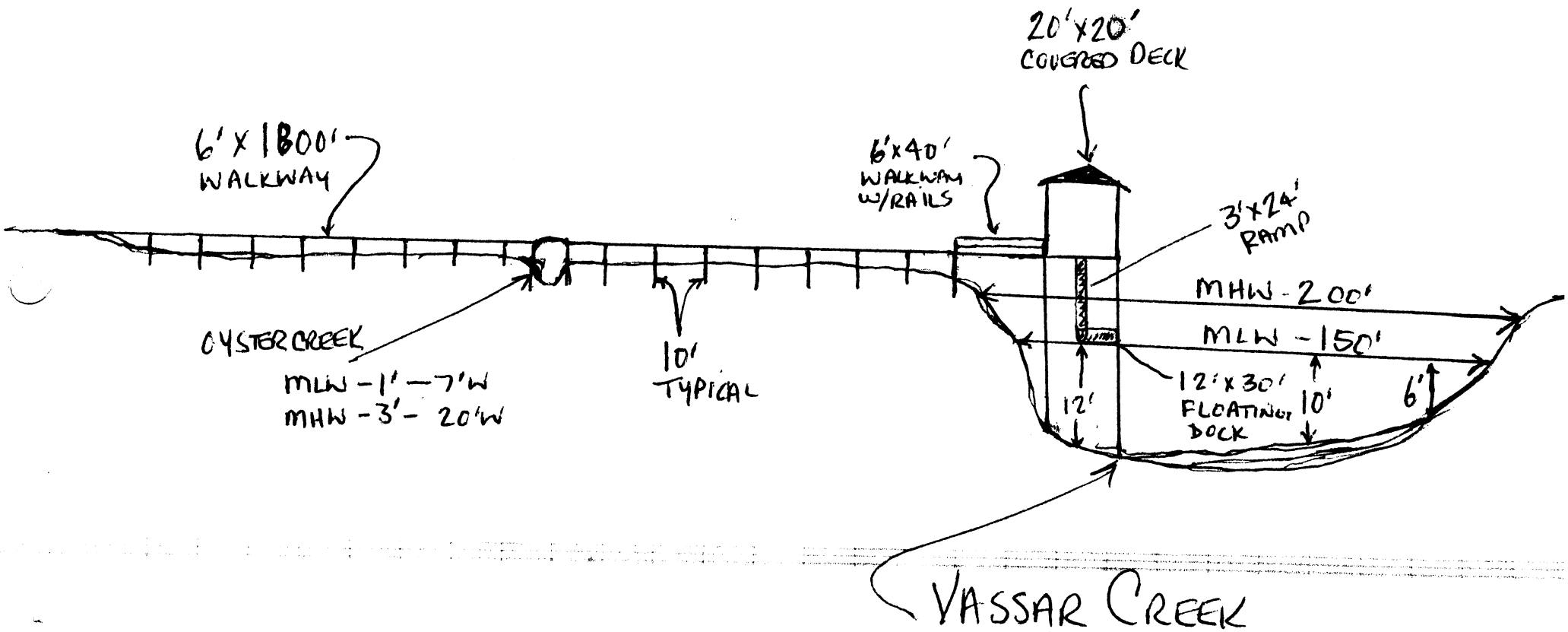
20'x20'
COVERED DECK
6'x40'
WALKWAY
W/RAILS
6'x1800'
WALKWAY
3'x24'
RAMP
MHW - 200'
MLW - 150'
OYSTER CREEK
MLW - 1' - 7'W
MHW - 3' - 20'W
10'
TYPICAL
12'
12'x30'
FLOATING
DOCK
10'
6'
VASSAR CREEK