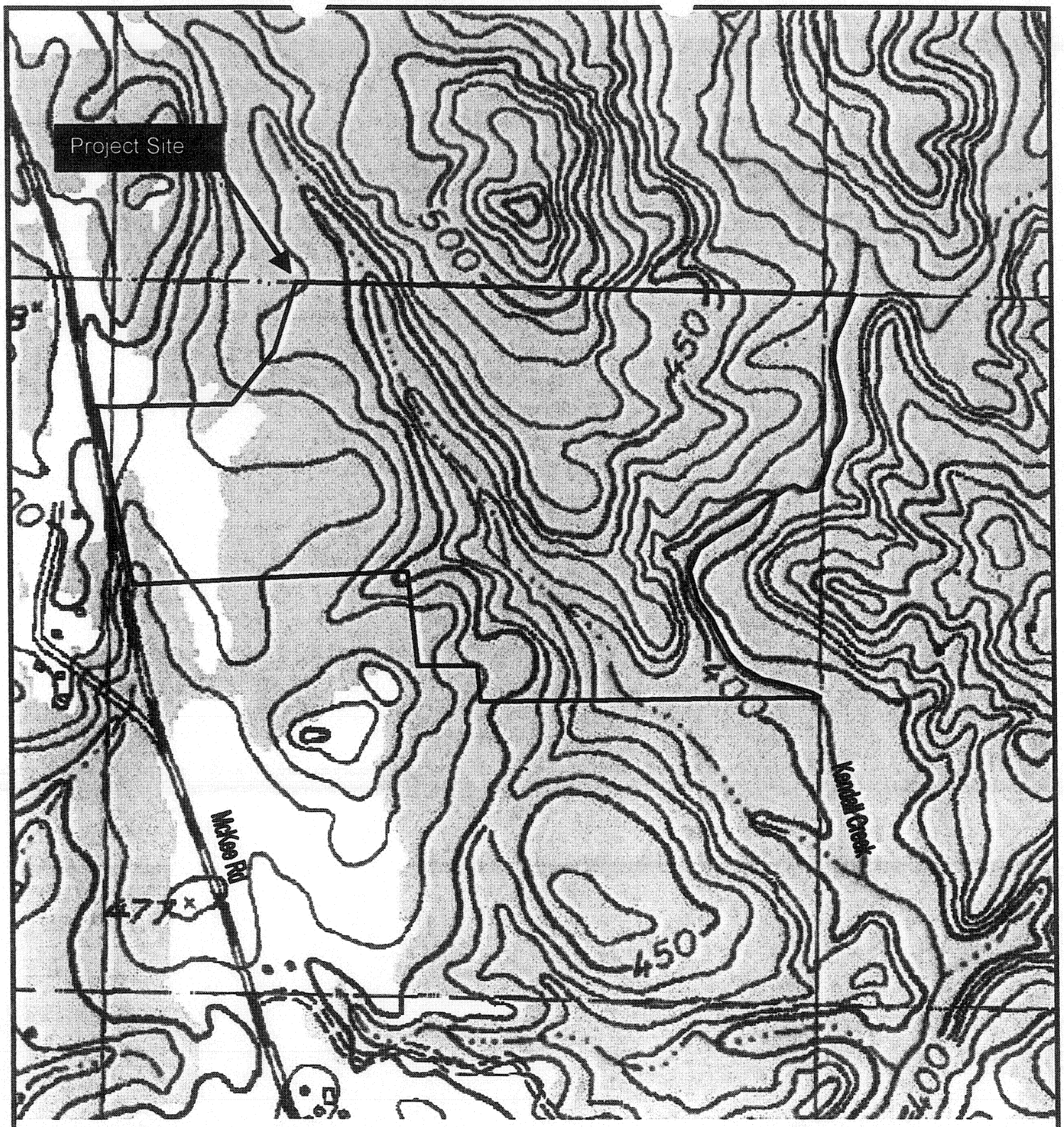

SOURCE: USGS Upatoi (1985) Quadrangle

FIGURE 1
USGS QUAD

Kendall Creek Subdivision
Ray M. Wright, Inc.

CONSOLIDATED RESOURCES, LLC

55 GRANT ROAD, CATAULA GA 31804
PHONE: 706-317-5942 FAX: 706-571-0726

ENVIRONMENTAL PERMITTING, WETLAND DELINEATION, NPDES COMPLIANCE, PHASE I ENVIRONMENTAL ASSESSMENTS

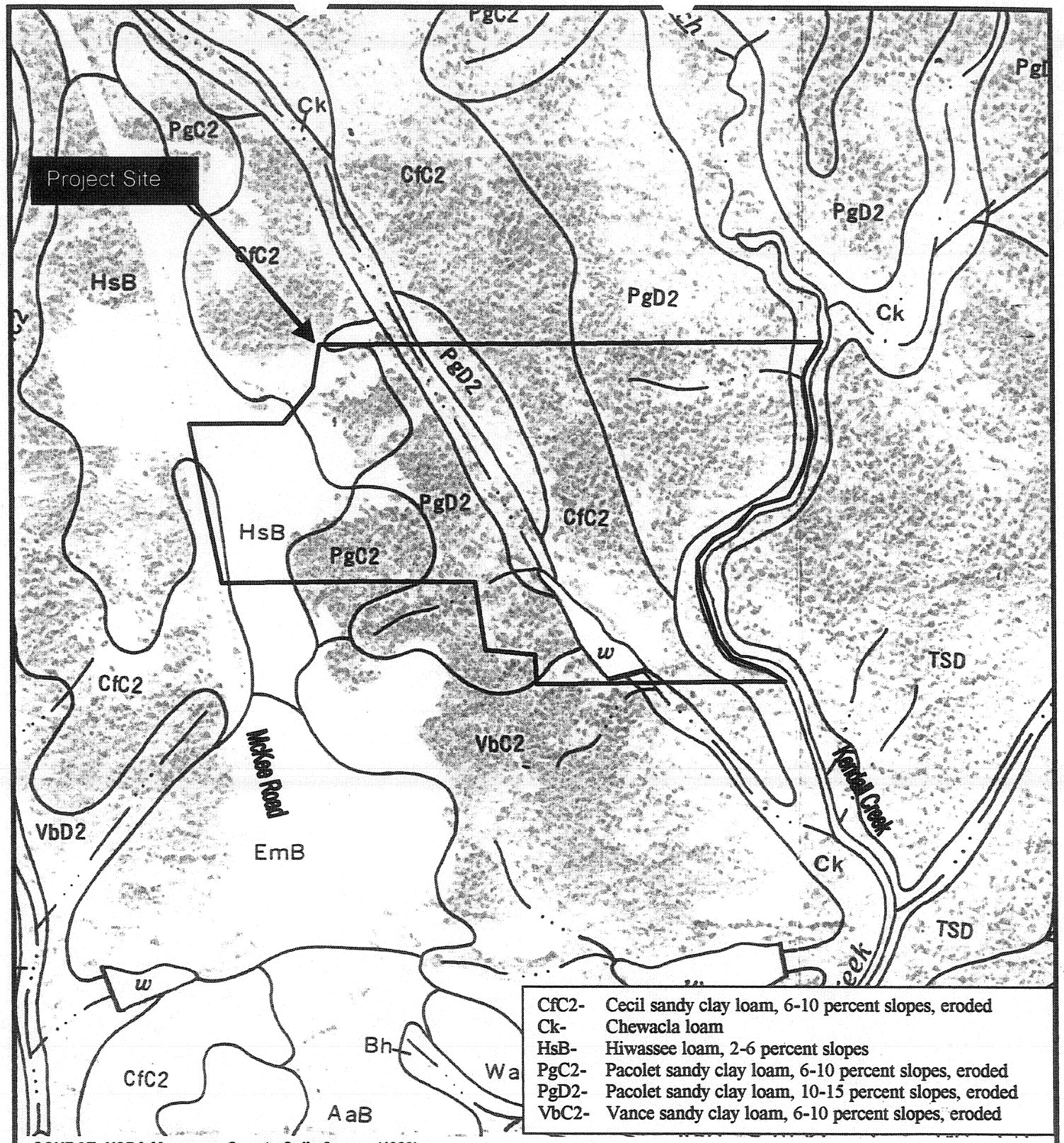

SOURCE: USDA Muscogee County Soils Survey (1983)

FIGURE 2
SOILS SURVEY

Kendall Creek Subdivision
Ray M. Wright, Inc.

CONSOLIDATED RESOURCES, LLC

55 GRANT ROAD, CATAULA GA 31804
PHONE: 706-317-5942 FAX: 706-571-0726

ENVIRONMENTAL PERMITTING, WETLAND DELINEATION, NPDES COMPLIANCE, PHASE I ENVIRONMENTAL ASSESSMENTS

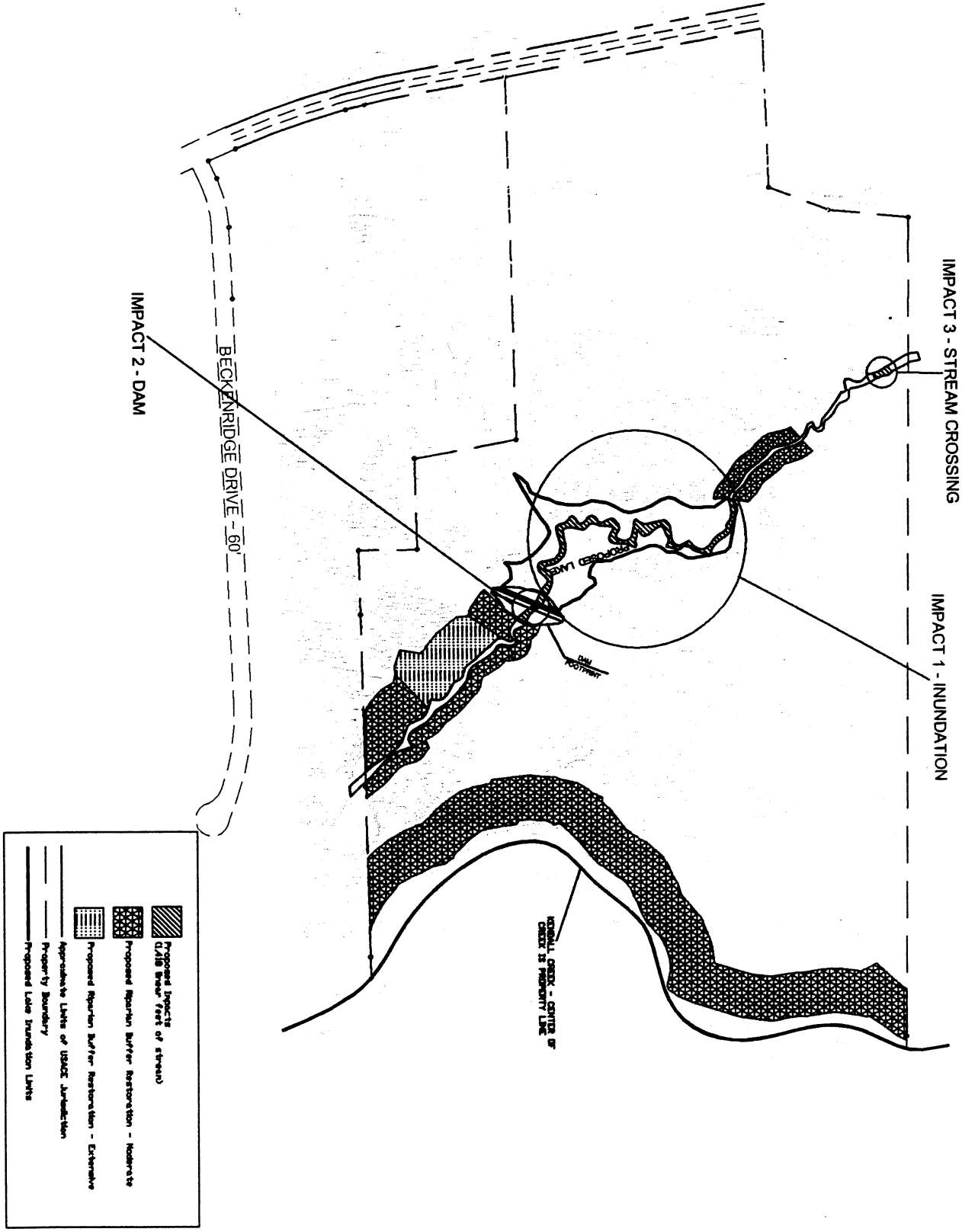

Kendall Creek Subdivision

Prposed Jurisdictional Impacts and Mitigation

SCALE IN FEET

0 250 500 1,000 1,500 2,000

1" = 500'

FIGURE 3

These Documents, As Instruments Of Service, Remain The Property Of Consolidated Resources, LLC And No Part Thereof May Be Used Or Reproduced In Any Form Without Written Permission.