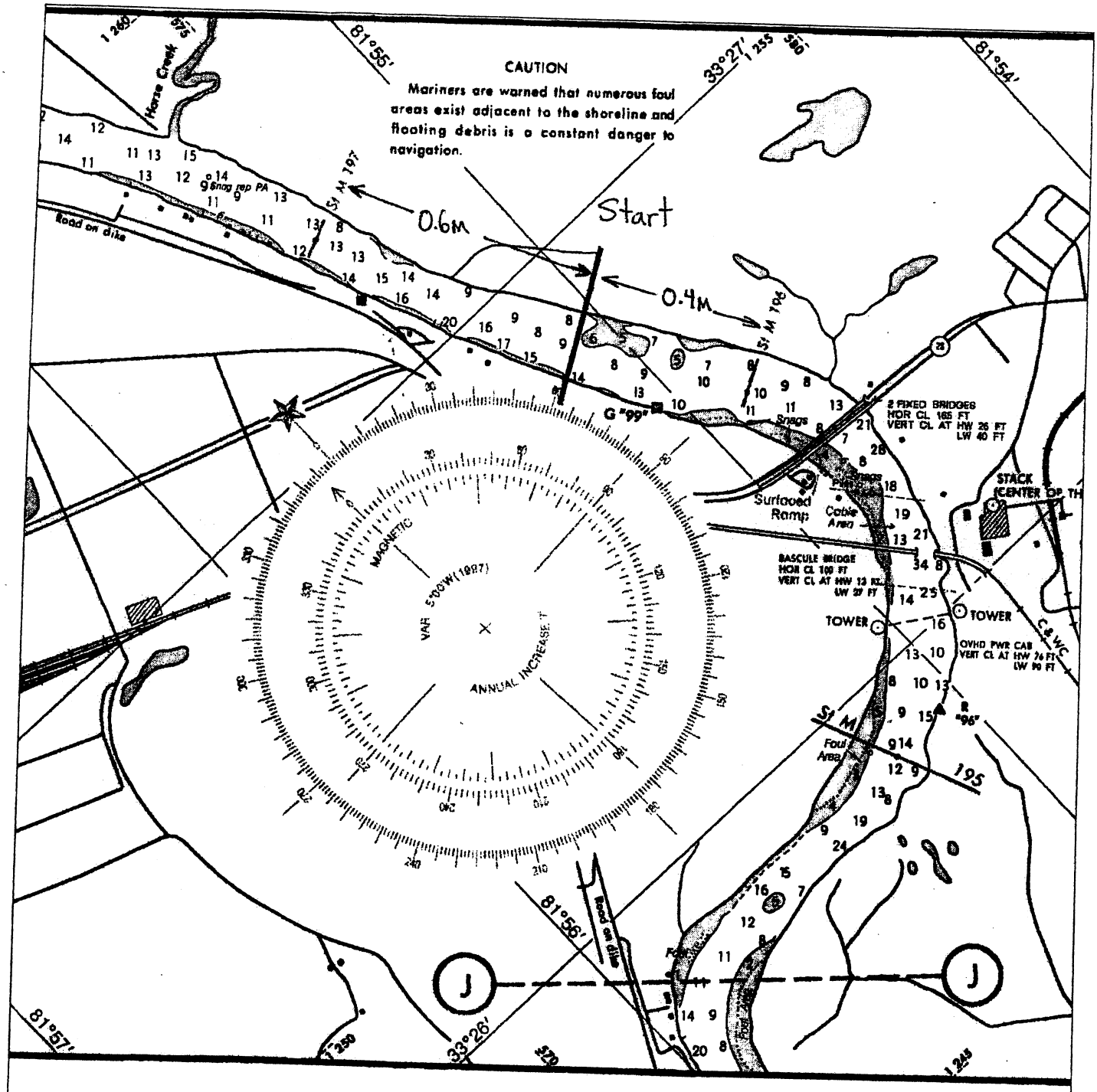

Start = river mile 196.4

Finish = river mile 199.2

Total Length = 2.8 miles ≈ 4,500 meters

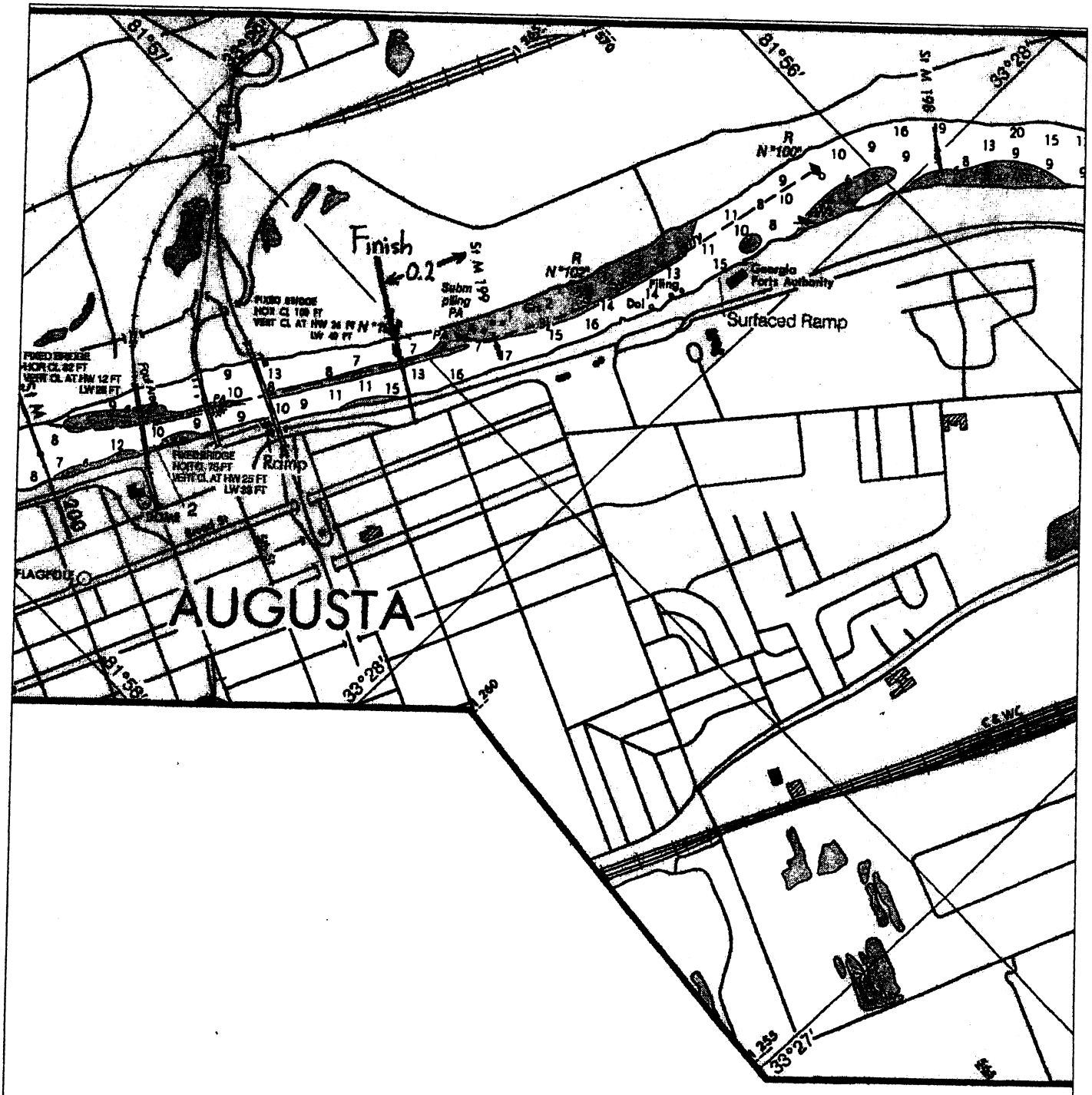
Finish
0.2
Surfaced Ramp
Georgia Ports Authority
AUGUSTA
FLAGPOLE
C&WC
81°57'
81°56'
33°28'
33°27'

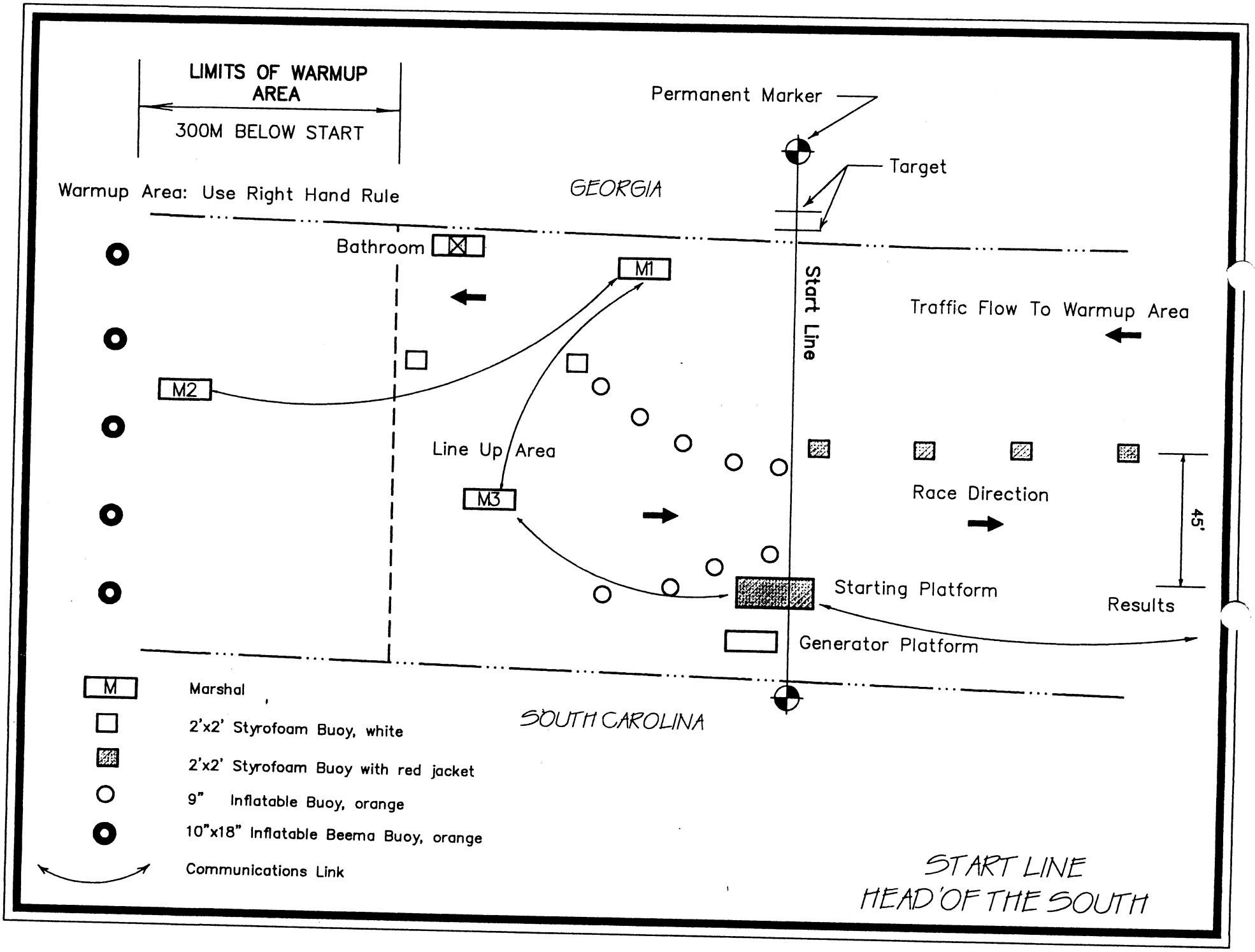
LIMITS OF WARMUP AREA
300M BELOW START
Permanent Marker
Target
Warmup Area: Use Right Hand Rule
GEORGIA
Bathroom
M1
Start Line
Traffic Flow To Warmup Area
M2
Line Up Area
M3
Race Direction
45'
Starting Platform
Results
Generator Platform
SOUTH CAROLINA
M
Marshal
2'x2' Styrofoam Buoy, white
2'x2' Styrofoam Buoy with red jacket
9" Inflatable Buoy, orange
10"x18" Inflatable Beema Buoy, orange
Communications Link
START LINE
HEAD OF THE SOUTH

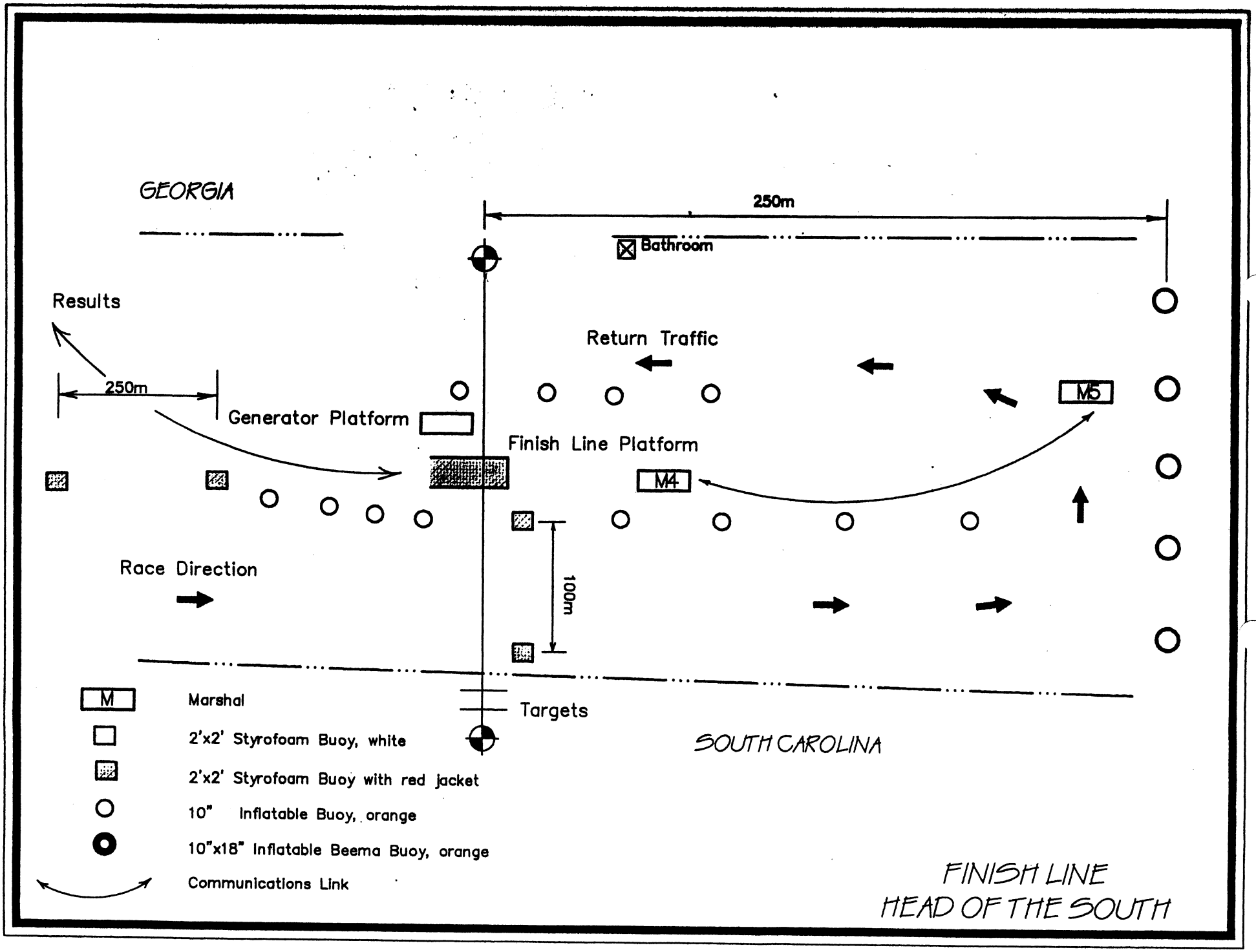
GEORGIA
250m
Bathroom
Results
250m
Return Traffic
Generator Platform
Finish Line Platform
M5
M4
Race Direction
100m
Targets
SOUTH CAROLINA
M
Marshal
2'x2' Styrofoam Buoy, white
2'x2' Styrofoam Buoy with red jacket
10" Inflatable Buoy, orange
10"x18" Inflatable Beema Buoy, orange
Communications Link
FINISH LINE
HEAD OF THE SOUTH