

JORDAN JONES & GOULDING

Proposed Gwinnett Convention and
Visitors Bureau Office Building
Gwinnett County, Georgia

Proposed Site - October 2004

Date:	August 2005
Scale:	As Shown
Job No.:	2407.001.00

Figure 4

2407_001 figures.fh11 p3

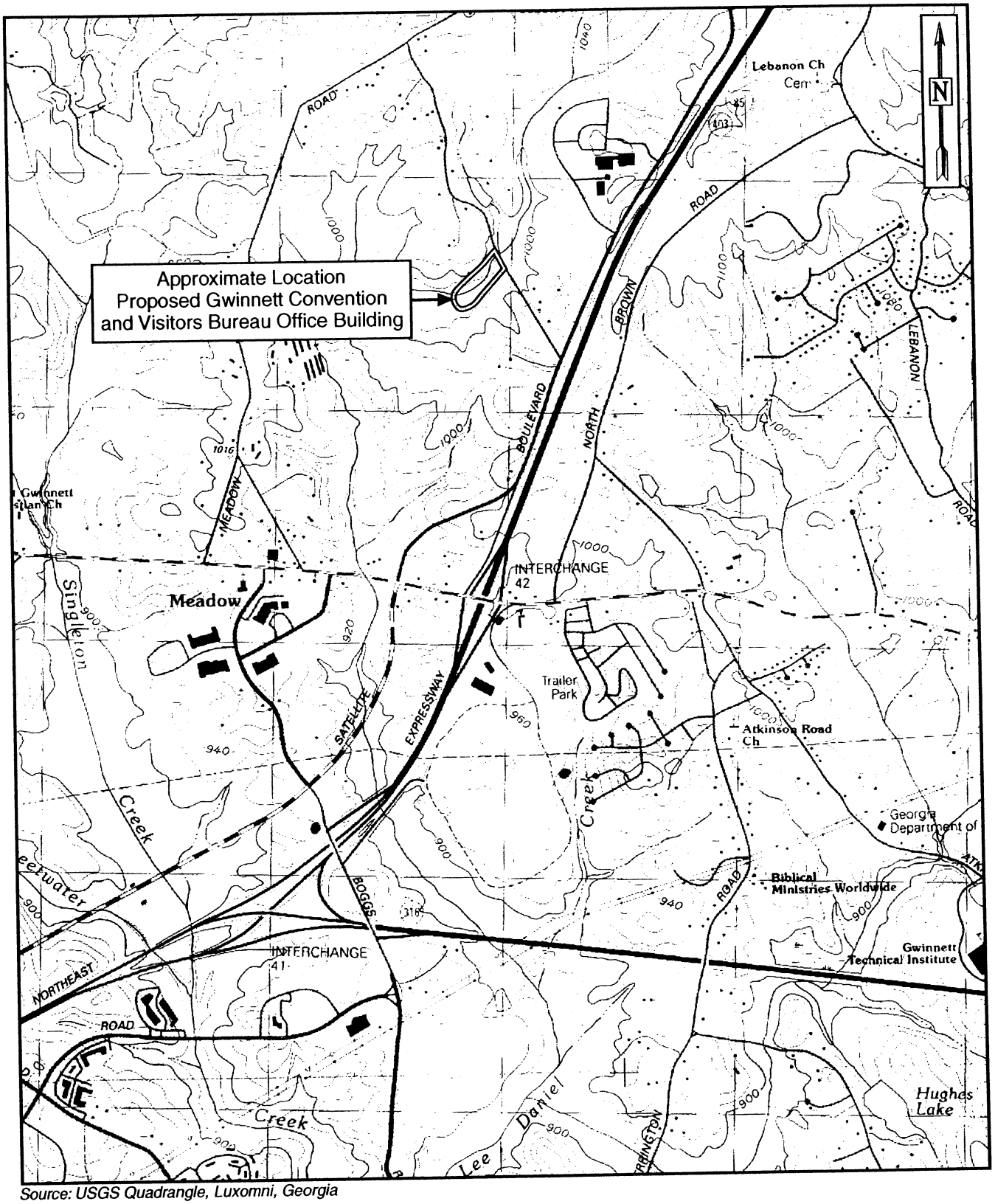

Source: USGS Quadrangle, Luxomni, Georgia

JORDAN JONES & GOULDING

Proposed Gwinnett Convention and Visitors Bureau Office Building
Gwinnett County, Georgia

Site Location Map

Date: August 2005
Scale: 1" = 2,000'
Job No.: 2407.001.00

Figure 1

2407 001 figures.fh11 p1

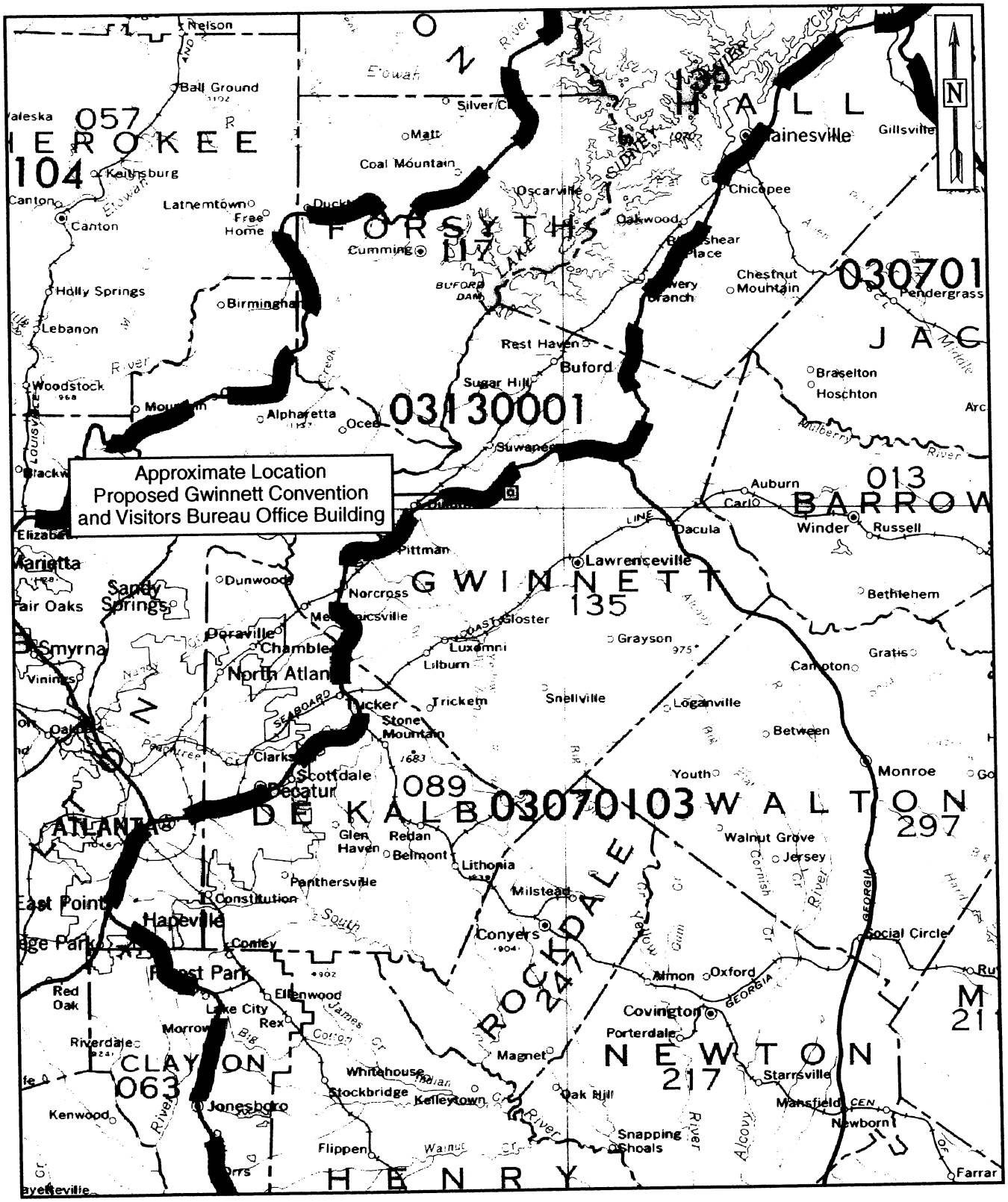

JORDAN JONES & GOULDING

Proposed Gwinnett Convention and Visitors Bureau Office Building
Gwinnett County, Georgia

Date: August 2005
Scale: 1" = approx. 8 mi.
Job No.: 2407.001.00

Hydrologic Unit Map

Figure 2

2407_001 figures.fh11 p2

Source: USDA Soil Survey, Gwinnett County, Georgia

JORDAN JONES & GOULDING	Proposed Gwinnett Convention and Visitors Bureau Office Building Gwinnett County, Georgia	Date: August 2005 Scale: As Shown Job No.: 2407.001.00
	Soil Map	**Figure 3**

2407_001 figures.fh11 p4

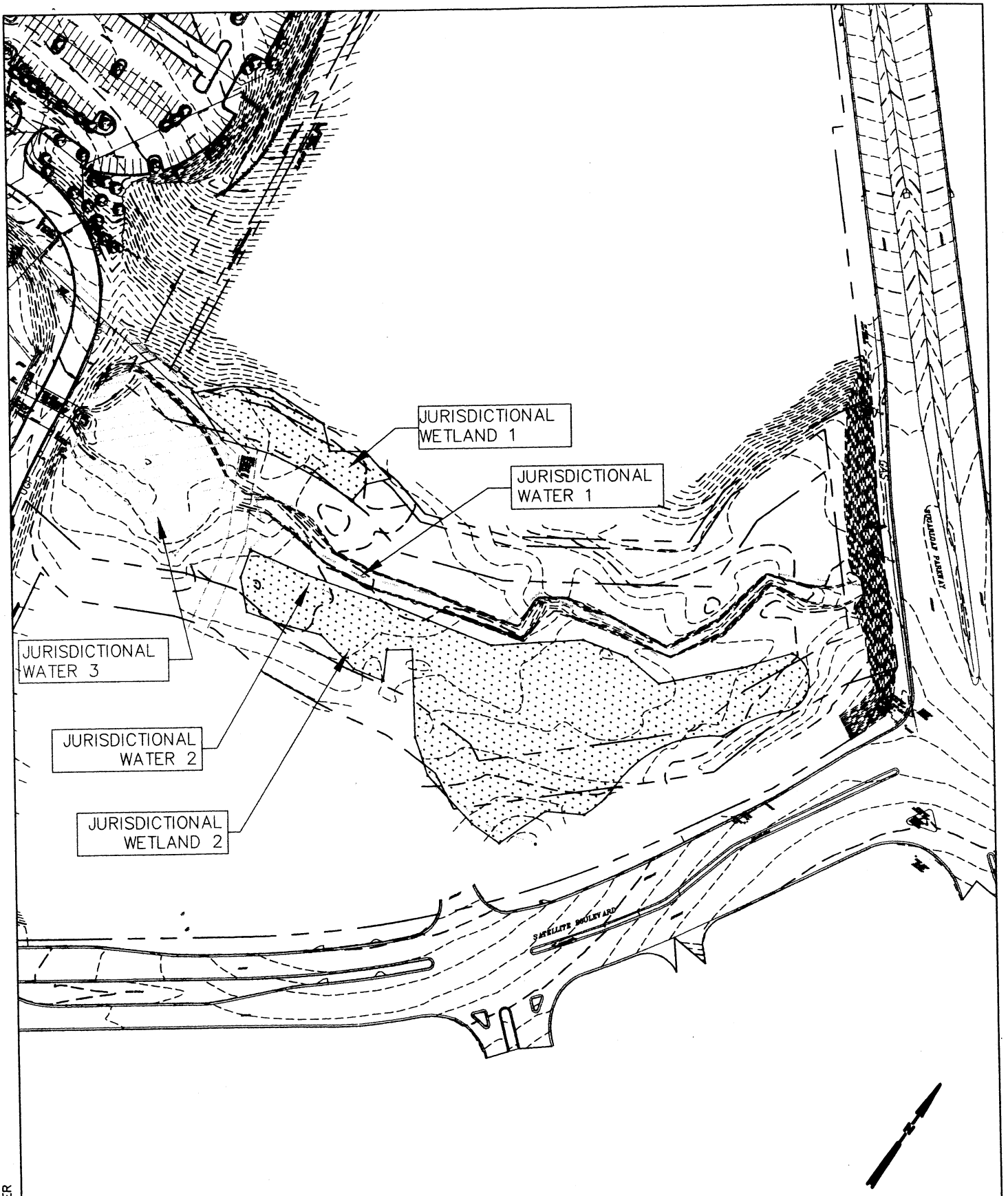

JORDAN JONES & GOULDING

PROPOSED GWINNETT CONVENTION AND VISITORS BUREAU OFFICE BUILDING
GWINNETT COUNTY, GEORGIA

EXISTING LOCATIONS OF JURISDICTIONAL AREAS

DATE : AUGUST 2005
SCALE : 1"=150'
JOB NO.: 02407-001

FIGURE 6a

Figure 6a.dwg 08.18.05

01\Dwg\Figure 6a.dwg, 8/18/2005 10:46:01 AM, 1:1

KSCHLUETER

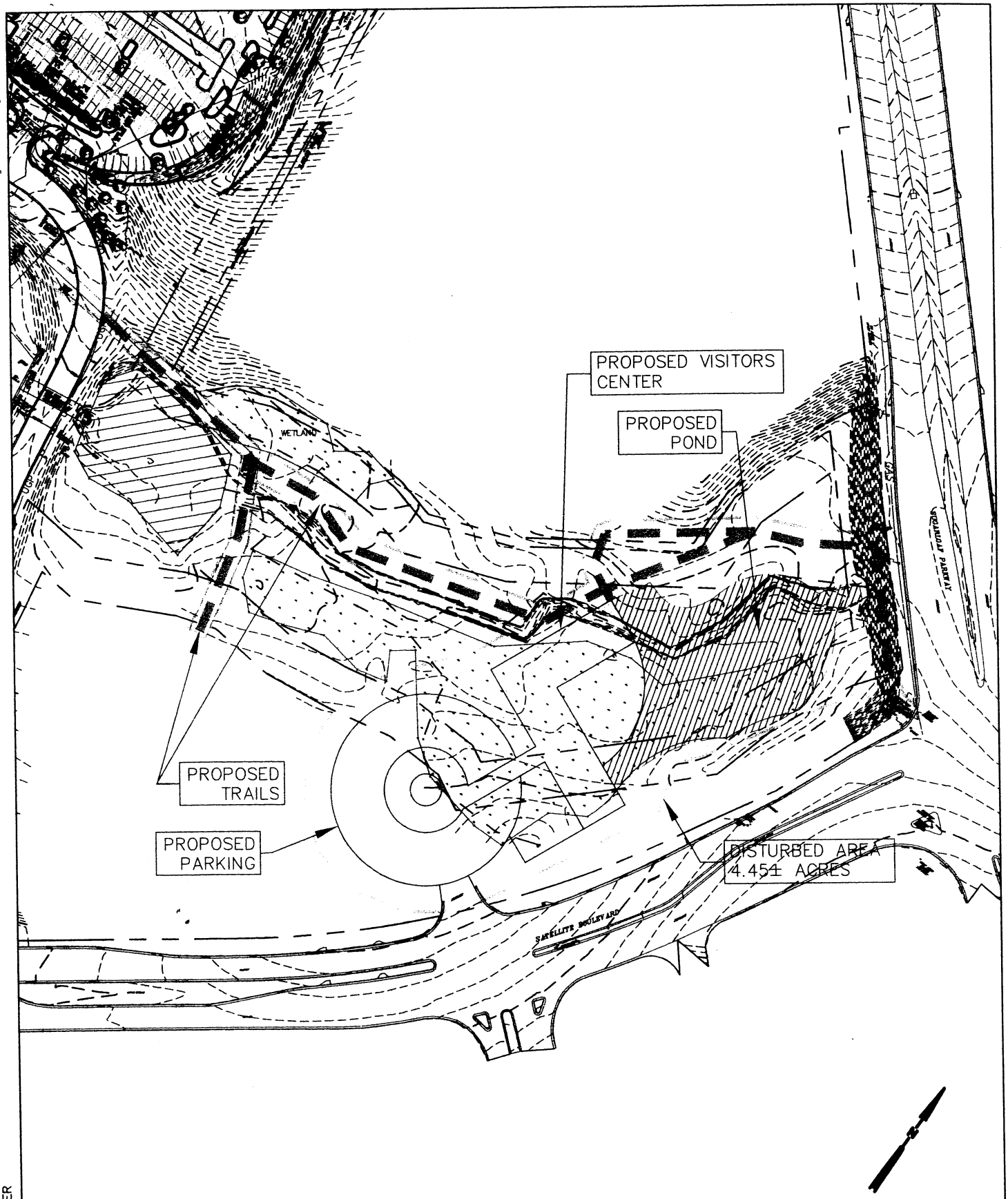

JORDAN JONES & GOULDING

PROPOSED GWINNETT CONVENTION AND VISITORS BUREAU OFFICE BUILDING
GWINNETT COUNTY, GEORGIA

PROPOSED DEVELOPMENT

DATE : AUGUST 2005
SCALE : 1"=150'
JOB NO.: 02407-001

FIGURE 6b

Figure 6b.dwg 08.18.05

01\Dwg\Figure 6b.dwg, 8/18/2005 10:47:42 AM, 1:1

KSCHLUETER

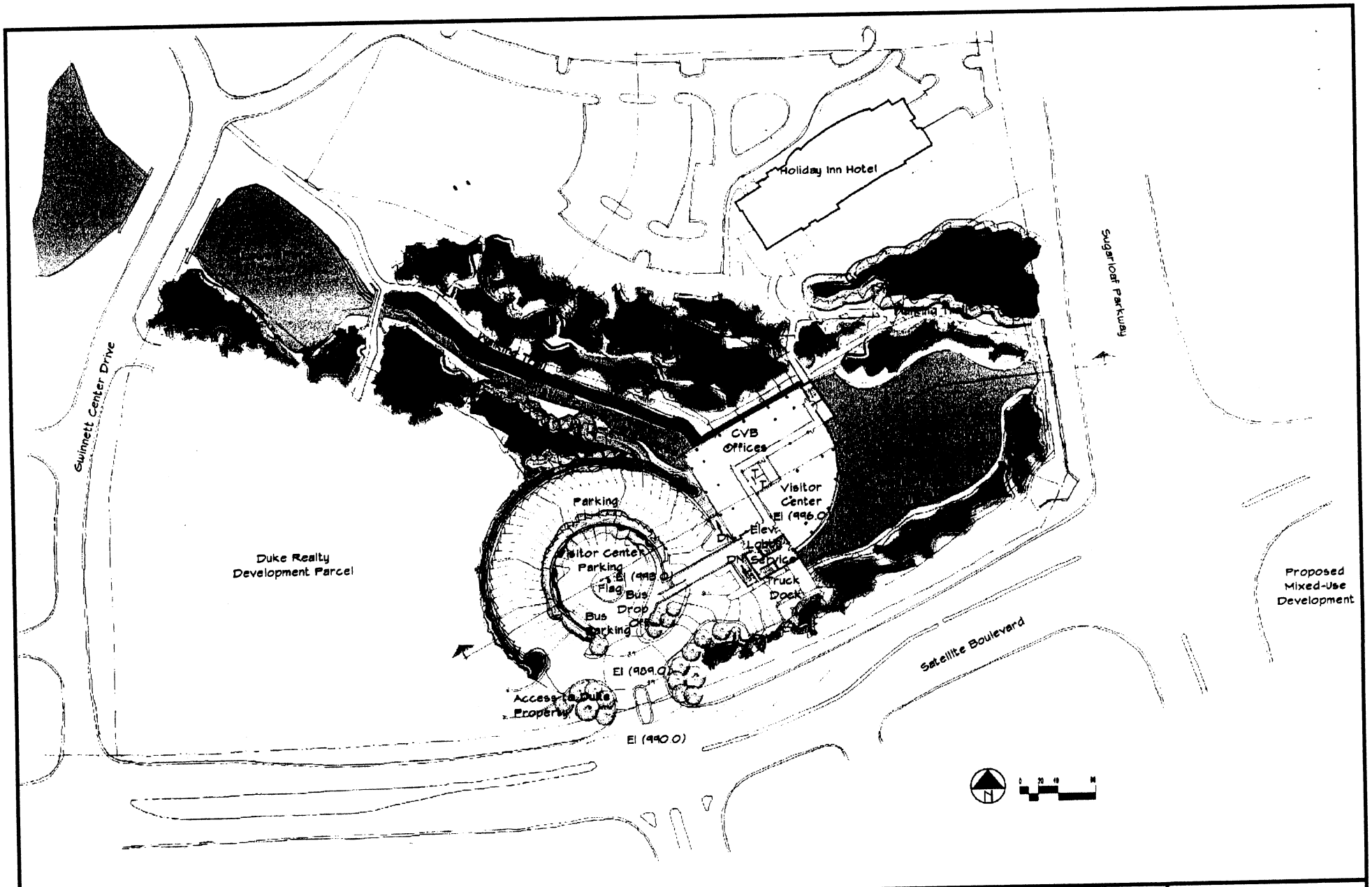

JORDAN JONES & GOULDING

Proposed Gwinnett Convention and Visitors Bureau Office Building
Gwinnett County, Georgia

Site Layout

Date: August 2005
Scale: As Shown
Job No.: 2407.001.00

Figure 5

2407_001 figures.fh11 p6