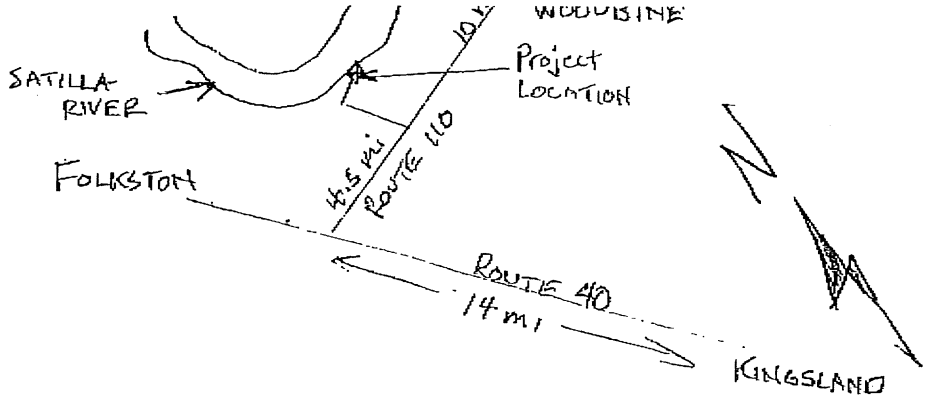

SETTLERS BLUFF SUBDIVISION

FLANAGAN / CHALKLEY BOARDWALK DETAIL 8-12-04

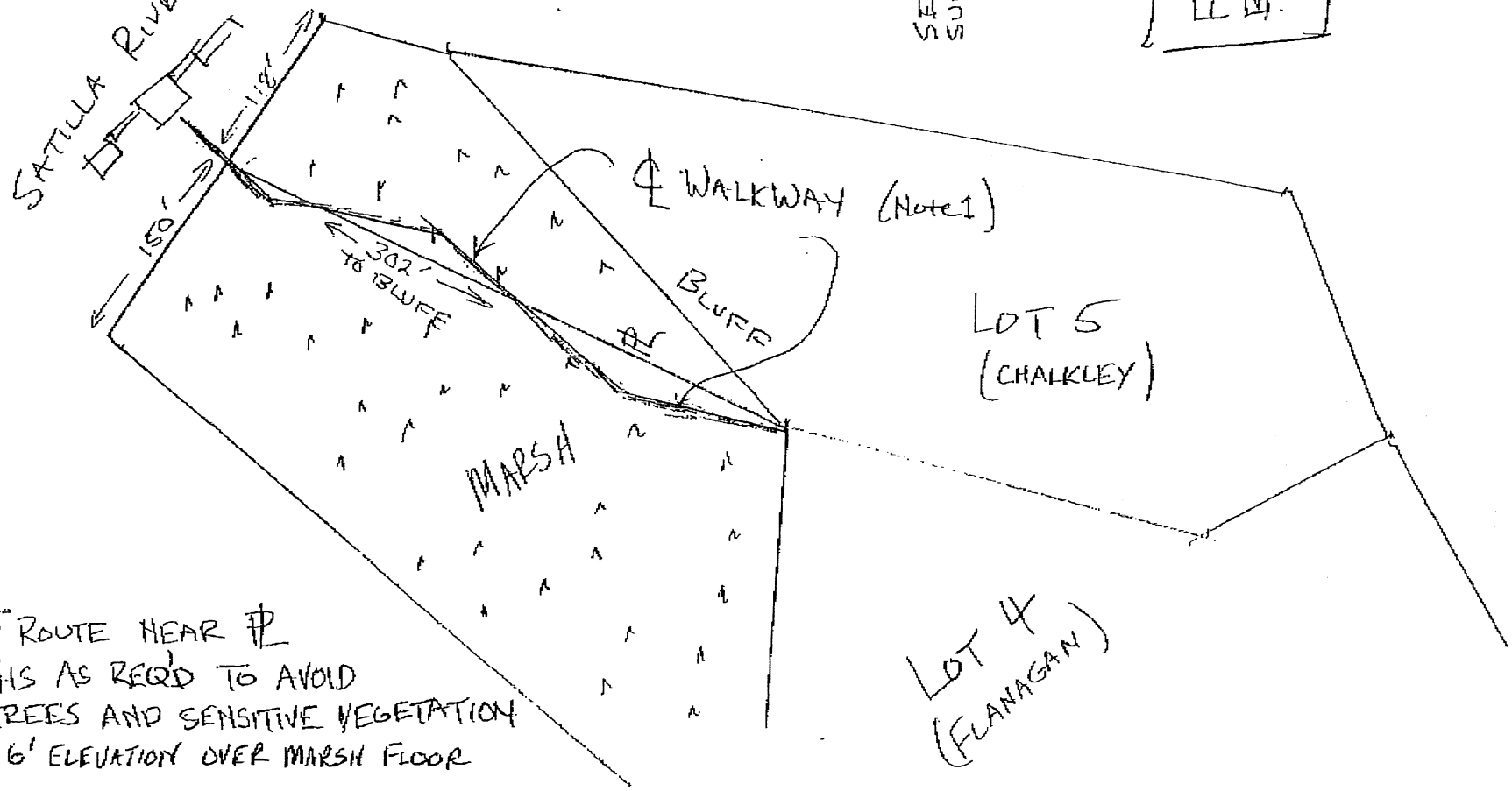

Note 1:
- WALKWAY ROUTE NEAR ℄
- DEVIATIONS AS REQ'D TO AVOID LARGE TREES AND SENSITIVE VEGETATION
- MINIMUM 6' ELEVATION OVER MARSH FLOOR

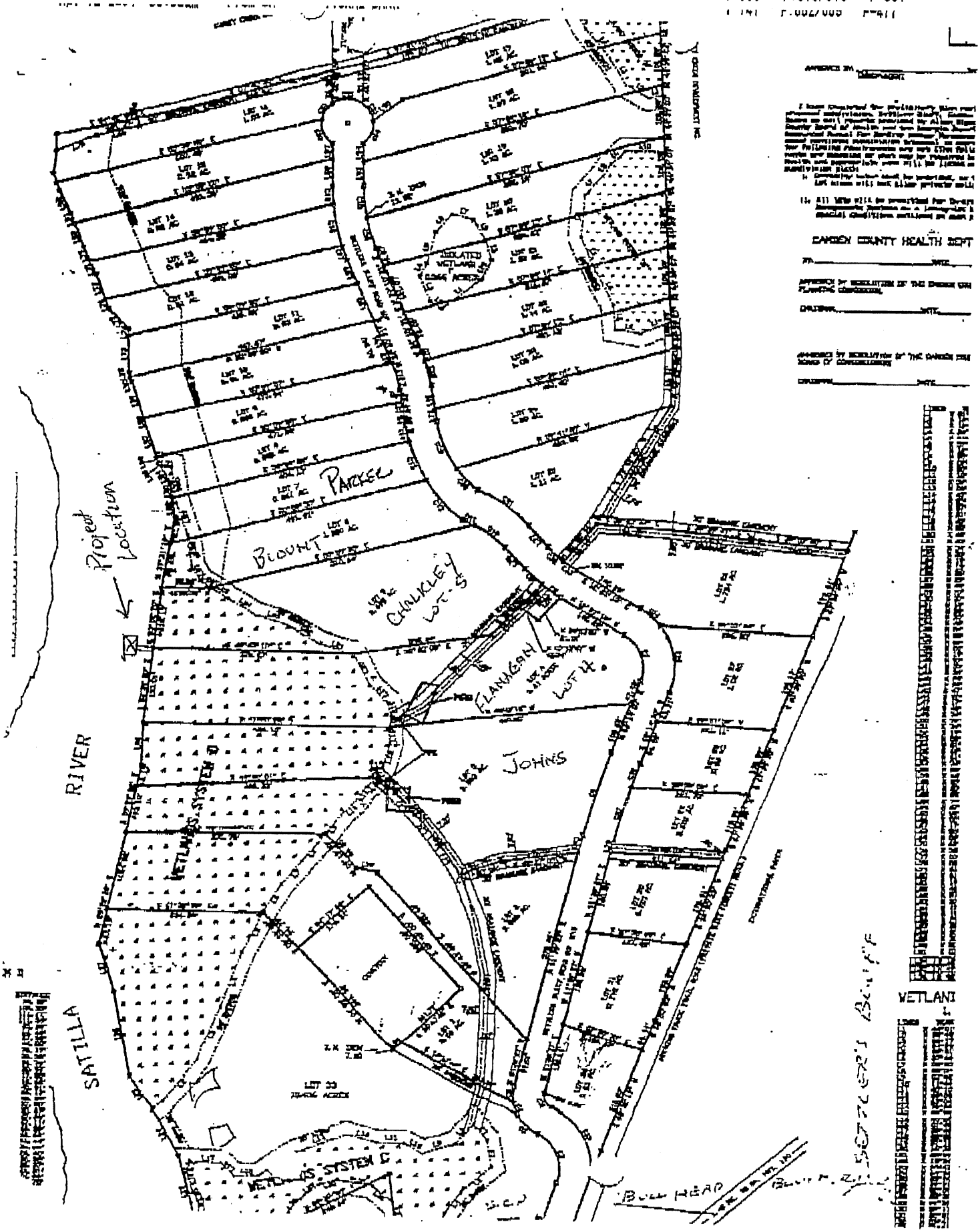
CAMDEN COUNTY HEALTH DEPT
PARKER
BLOUNT
CHALKLEY LOT 5
FLANAGAN LOT 4
JOHNS
Project Location
RIVER
SATILLA
WETLANDS SYSTEM C
BULL HEAD
WETLANI

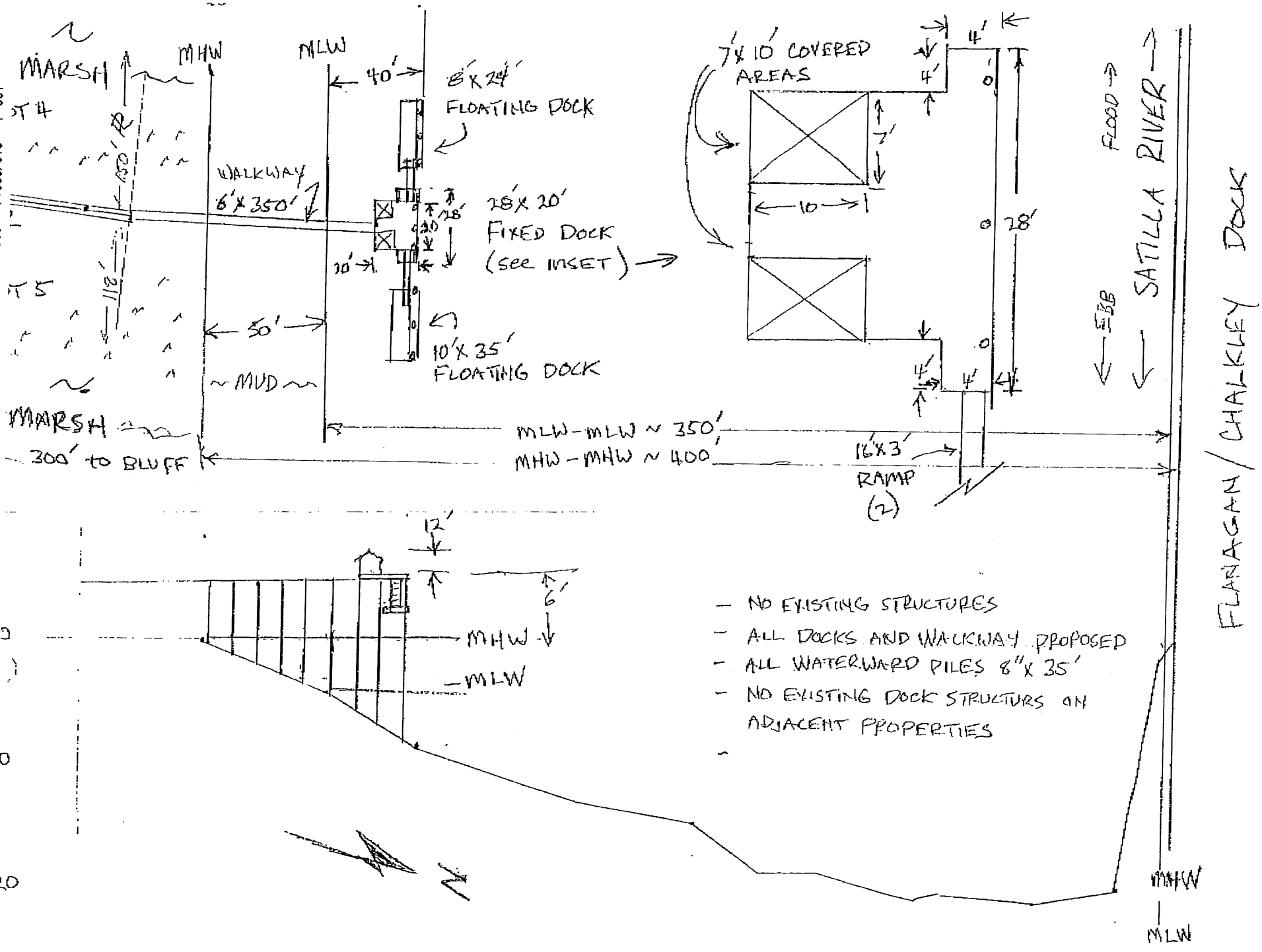
MARSH
MHW
MLW
40'
8'X 24'
FLOATING DOCK
WALKWAY
6'X 350'
28'X 20'
FIXED DOCK
(see INSET)
10'
10'X 35'
FLOATING DOCK
50'
~MUD~
MARSH
300' to BLUFF
MLW-MLW ~ 350'
MHW-MHW ~ 400'
7'X 10' COVERED
AREAS
4'
7'
10
28'
16'X 3'
RAMP
(2)
FLOOD
EBB
SATILLA RIVER
FLANAGAN / CHALKLEY DOCK
MHW
MLW
12'
6'
MHW
MLW
- NO EXISTING STRUCTURES
- ALL DOCKS AND WALKWAY PROPOSED
- ALL WATERWARD PILES 8"X 35'
- NO EXISTING DOCK STRUCTURS ON ADJACENT PROPERTIES