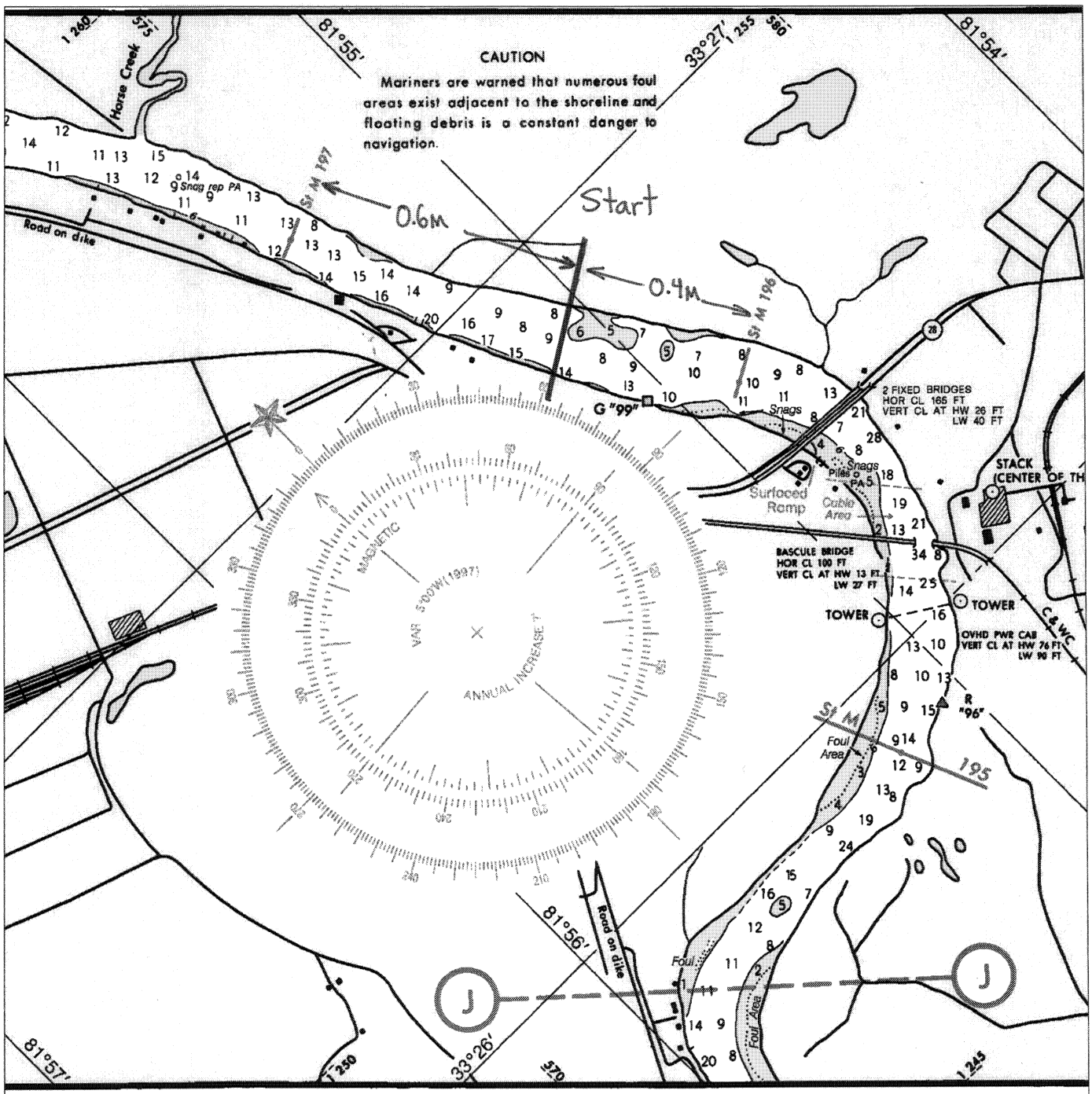

Start = river mile 196.4

Finish = river mile 199.2

Total Length = 2.8 miles ≈ 4,500 meters

81°57'
33°29'
81°56'
33°28'
Finish
0.2
St M 199
Subm piling PA
R N "102"
R N "100"
Subm
Piling
Dol
Grs
Wk
Georgia Ports Authority
Surfaced Ramp
Foul Area
FIXED BRIDGE HOR CL 100 FT VERT CL AT HW 26 FT LW 40 FT
FIXED BRIDGE HOR CL 82 FT VERT CL AT HW 12 FT LW 26 FT
FIXED BRIDGE HOR CL 75 FT VERT CL AT HW 25 FT LW 39 FT
Ramp
DOME
Broad St
5th St
FLAGPOLE
AUGUSTA
81°58'
33°28'
C & WC
33°27'

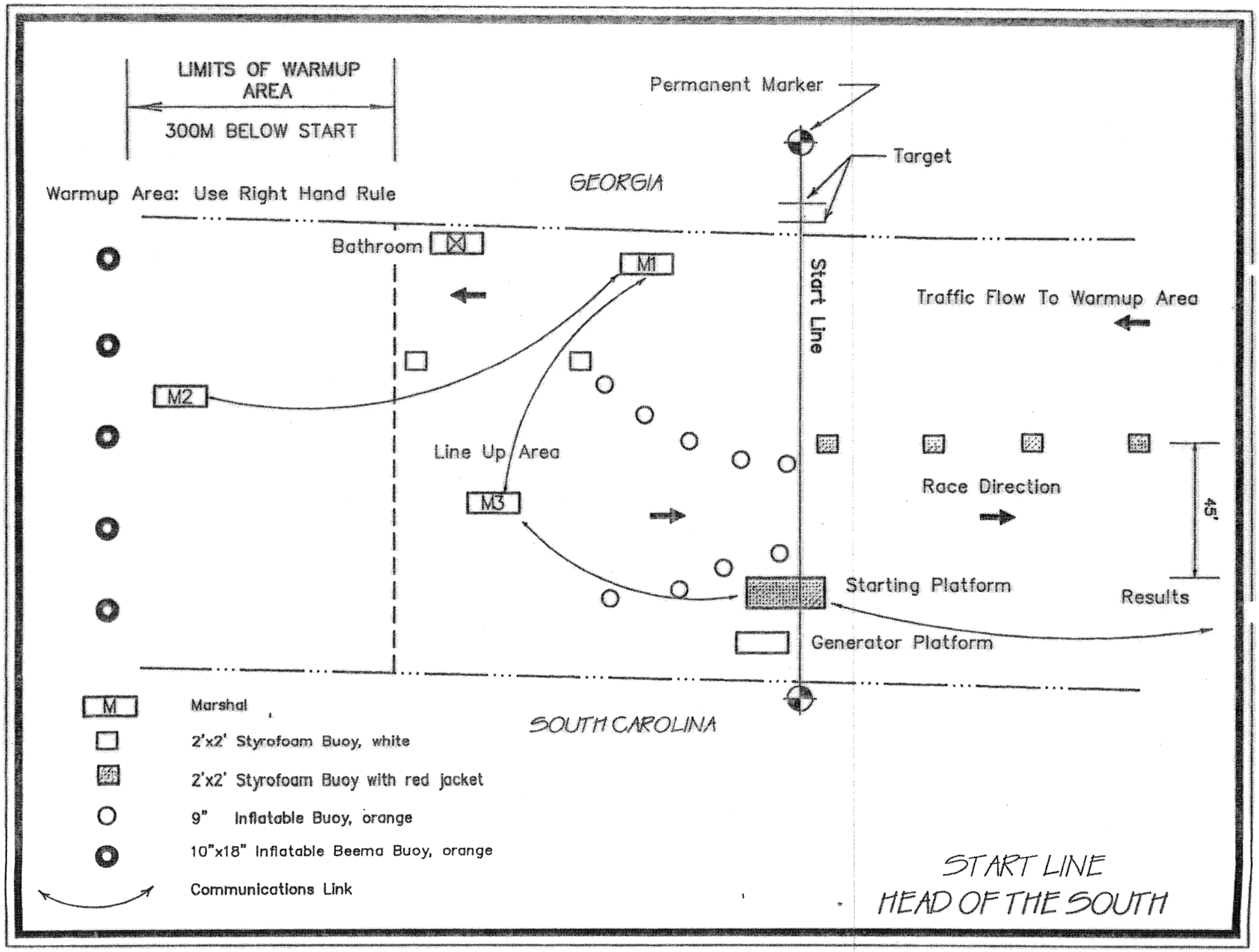
LIMITS OF WARMUP AREA
300M BELOW START
Permanent Marker
Target
GEORGIA
Warmup Area: Use Right Hand Rule
Bathroom
M1
Start Line
Traffic Flow To Warmup Area
M2
Line Up Area
M3
Race Direction
45'
Starting Platform
Results
Generator Platform
SOUTH CAROLINA
M
Marshal
2'x2' Styrofoam Buoy, white
2'x2' Styrofoam Buoy with red jacket
9" Inflatable Buoy, orange
10"x18" Inflatable Beema Buoy, orange
Communications Link
START LINE
HEAD OF THE SOUTH

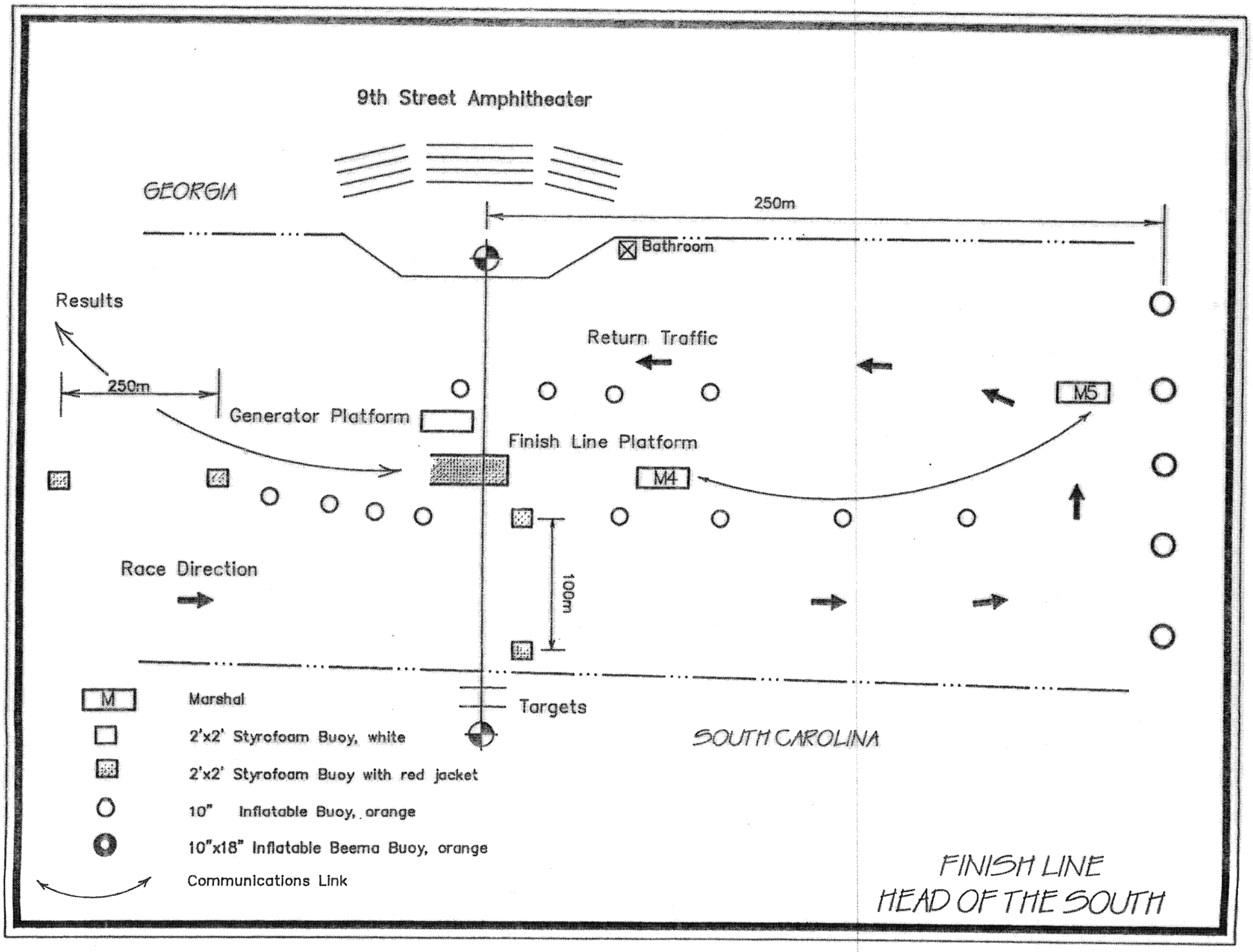
9th Street Amphitheater
GEORGIA
250m
Bathroom
Results
Return Traffic
250m
Generator Platform
M5
Finish Line Platform
M4
Race Direction
100m
Targets
SOUTH CAROLINA
M
Marshal
2'x2' Styrofoam Buoy, white
2'x2' Styrofoam Buoy with red jacket
10" Inflatable Buoy, orange
10"x18" Inflatable Beema Buoy, orange
Communications Link
FINISH LINE
HEAD OF THE SOUTH