FIGURE 5-3
EXISTING CONDITIONS FOR THE PROPOSED MITIGATION AREA
COLOR AERIAL MAP (1999 DIGITAL ORTHO QUARTER QUADRANGLES)
CROCKETT TRACT GA, PLUM CREEK TIMBERLANDS LLC

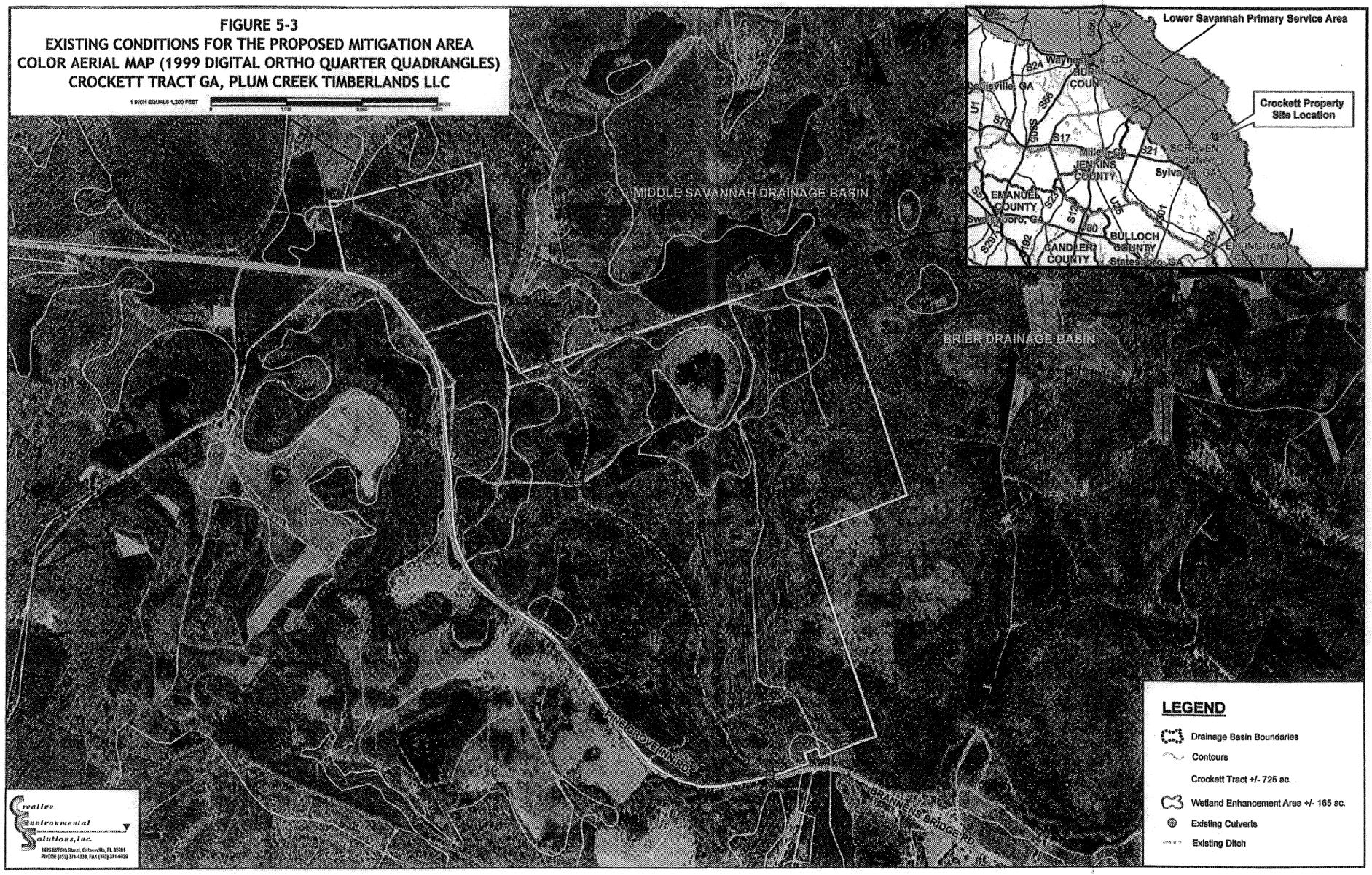

Data Sources: USGS/University of Georgia, GDOT, USGS Georgia, Plum Creek, and Georgia USGS. 04-042. 4-12-2004.

FIGURE 5-4
PROPOSED MITIGATION AREA STRUCTURAL IMPROVEMENTS
CROCKETT TRACT, PLUM CREEK TIMBERLANDS LLC
SCREVEN COUNTY, GEORGIA

1 INCH EQUALS 1,250 FEET

Creative Environmental Solutions, Inc.
1400 SW 6th Street, Gainesville, FL 32601
PHONE (352) 371-4333, FAX (352) 376-0329

Data Sources: USGS/University of Georgia, GDOT, USGS Georgia, and Plum Creek. 04-042. 5-10-2004.

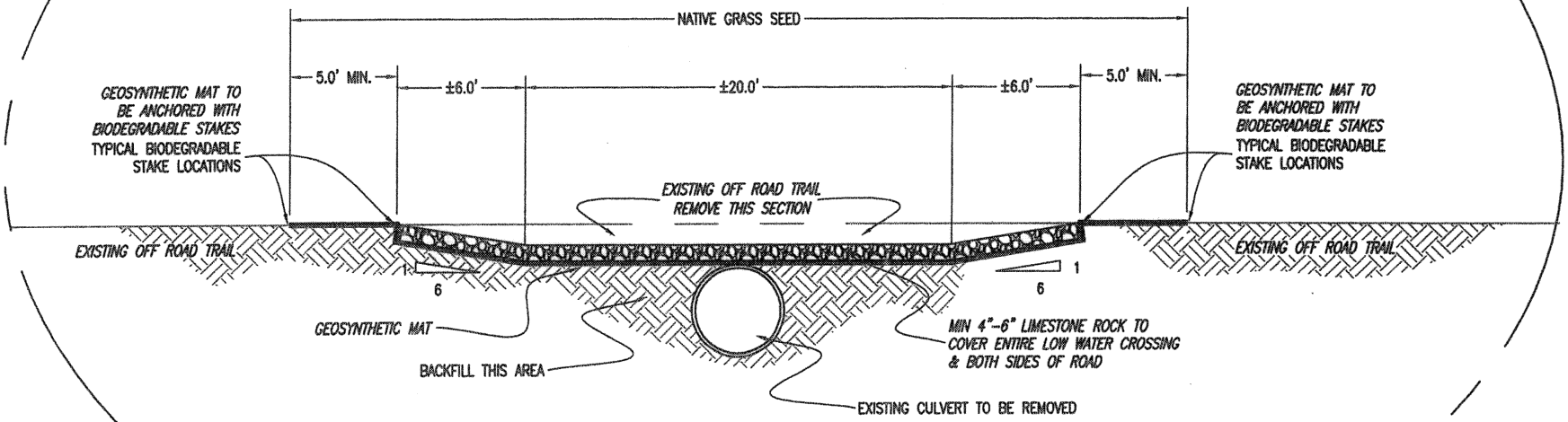

TYPICAL LOW WATER CROSSING

(LONGITUDINAL SECTION)

N.T.S.

FIGURE 5-5
TYPICAL LOW WATER CROSSING

Creative Environmental Solutions, Inc.
1425 NW 6th Street
Gainesville, FL 32601
PHONE: (352) 371-4333
FAX: (352) 371-0020

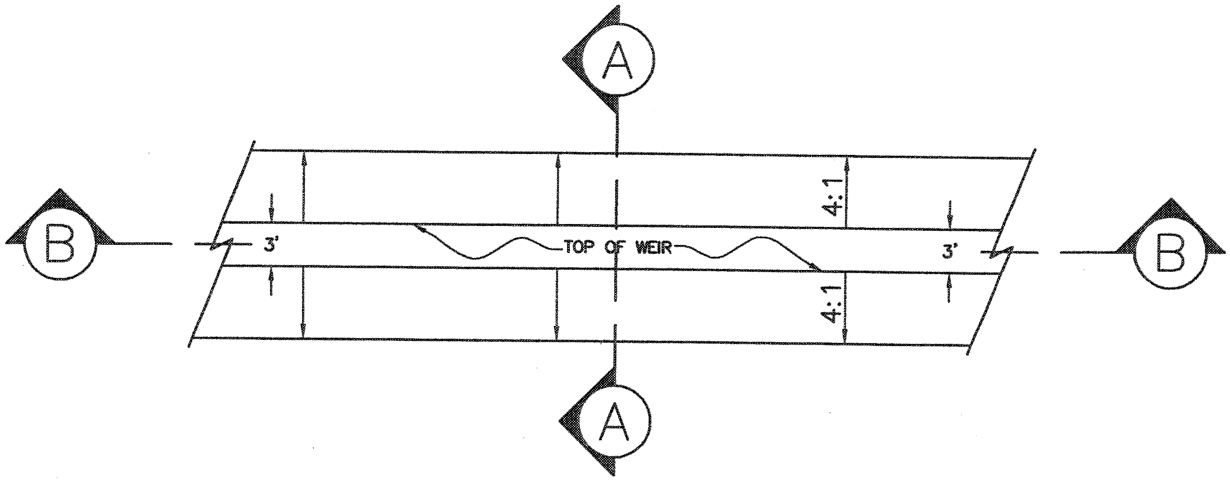

TYPICAL WEIR PLAN VIEW

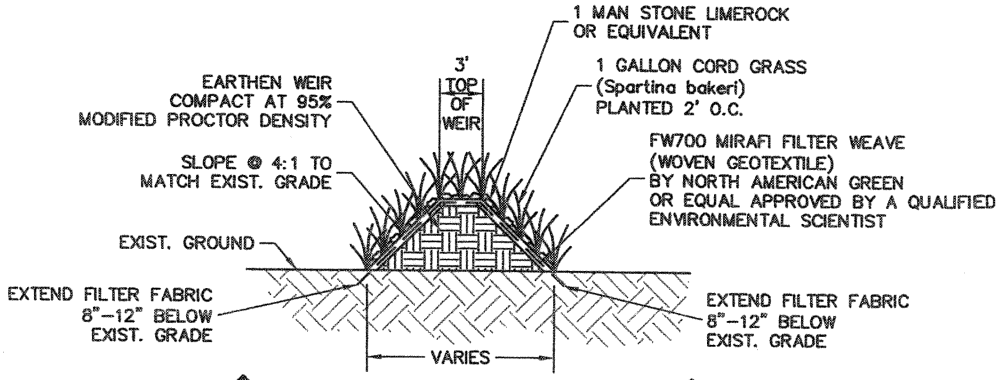

A TYPICAL WEIR PLANTING SECTION A
N.T.S.

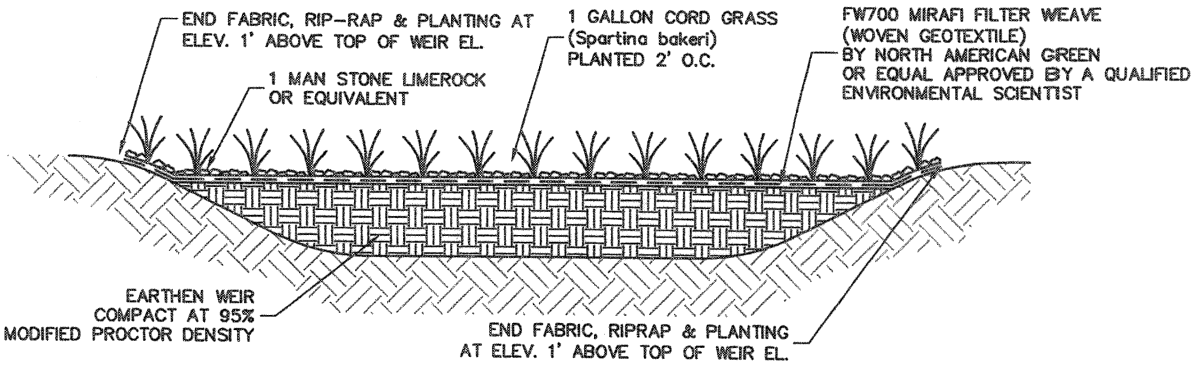

B TYPICAL WEIR PLANTING SECTION B
N.T.S.

FIGURE 5-6
WEIR DETAILS

Creative Environmental Solutions, Inc.
1425 NW 6th St
Gainesville, FL 32601
PHONE: (352) 371-4333
FAX: (352) 371-0020

FIGURE 5-7
PRESERVATION AREA AERIAL MAP
NORTH MARSHALL TRACT
CITY OF AUGUSTA, COLUMBIA COUNTY, GEORGIA

0 — 1,000 — 2,000 FEET

1 INCH EQUALS 1,000 FEET



Aerials were taken in 1999 and are from USGS. Data Sources: USGS GA, Georgia DOT, and University of Georgia. 04-042. 6-05-2004. Figure 5-7.mxd

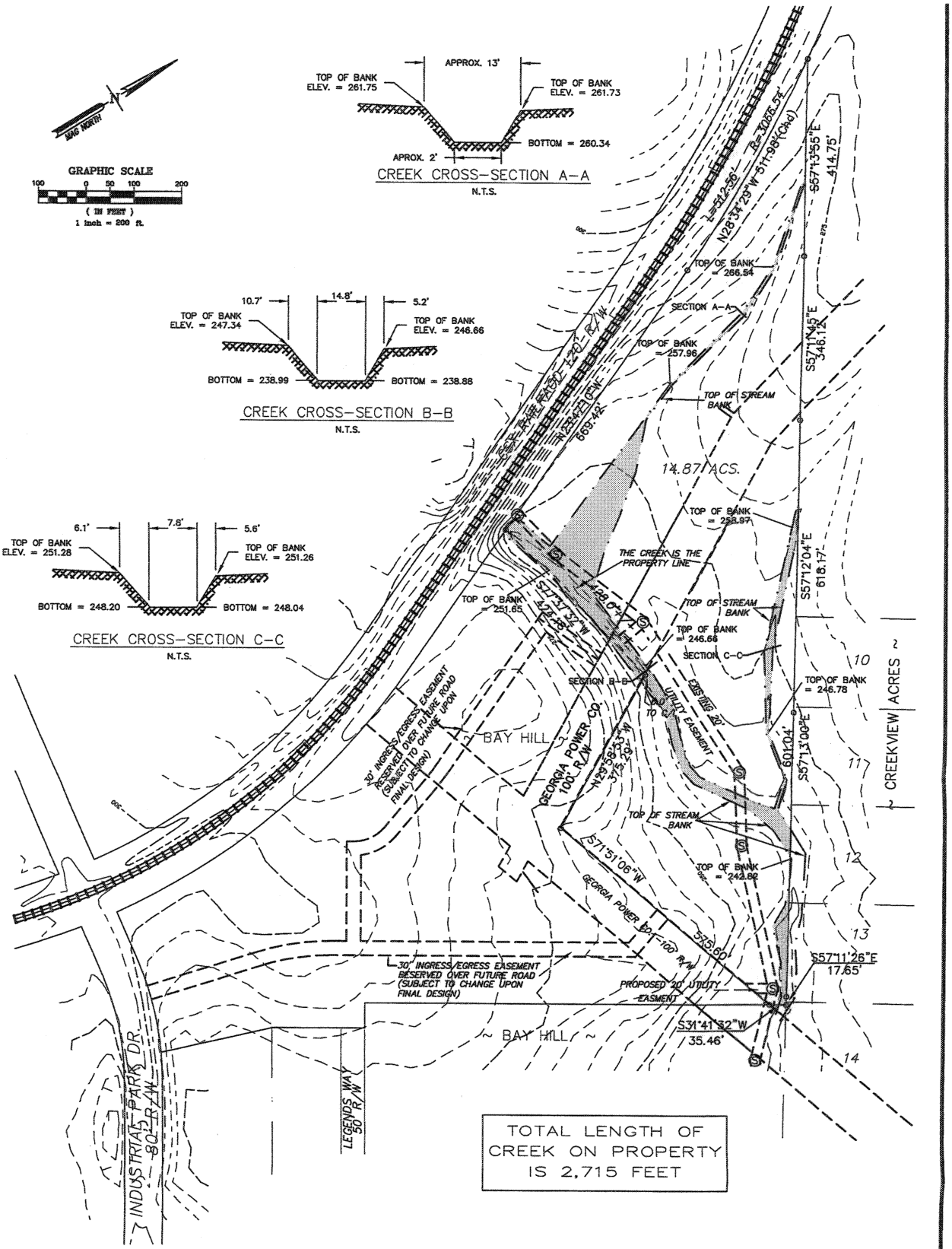

COMPILED PLAT	PREPARED FOR: Joseph & Dan Marshall P. O. Box 27 Appling, Georgia 30802	SCALE: 1" = 200'
DESCRIPTION:	PROPERTY LOCATED NEAR EVANS, GEORGIA COLUMBIA COUNTY GEORGIA	DATE: 8-04-04 REV. DATE:
	Southern Partners, Inc. ENGINEERS – SURVEYORS – PLANNERS 1233 AUGUSTA WEST PARKWAY AUGUSTA, GEORGIA 30909 (706) 855-6000	SP No. 21920-03 MARSHALL/MITIGATION

FIGURE 5-8
POTENTIAL PRESERVATION AREA, NORTH MARSHALL TRACT
PROPOSED MARSHALL SQUARE - EVANS TOWN CENTER
EVANS, GA

Creative Environmental Solutions, Inc.
1425 NW 6th St
Gainesville, FL 32601
PHONE: (352) 371-4333
FAX: (352) 371-0020